

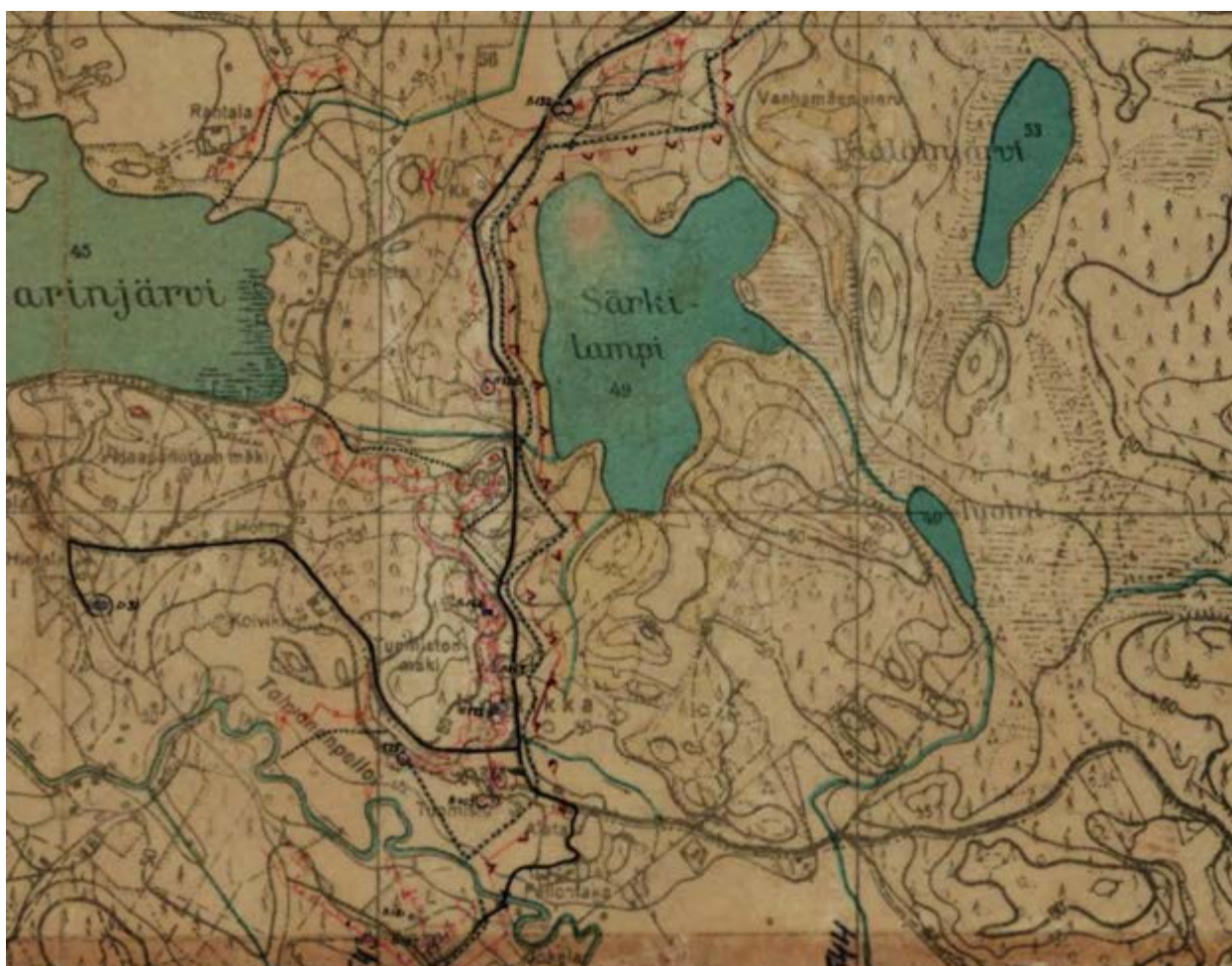


INVENTOINTIRAPORTTI

# SALPALINJA

## Kohdekartat

Sotahistoriallisten kohteiden arkeologinen inventointi  
2009 - 2012



KULTTUURIYMPÄRISTÖN HOITO | ARKEOLOGISET KENTTÄPALVELUT  
Tiina Mikkanen

## KARTTAMERKIT

★ Kivilouhos

● Korsu

13 ● Korsun numerointi

★ Valelaite

◆ Settipato

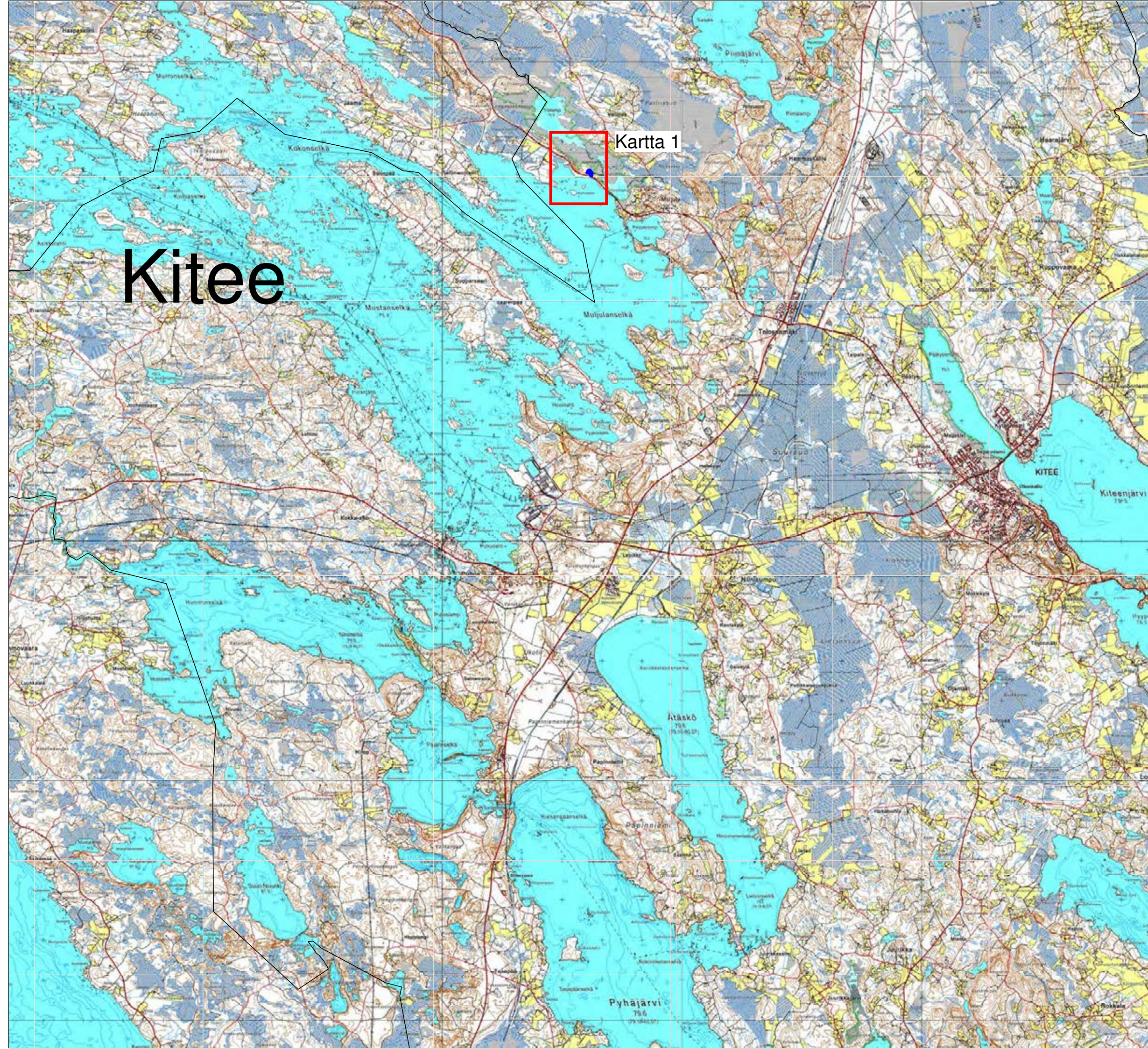
● Tykkiasema

■ Parakki

□ Aluerajaus

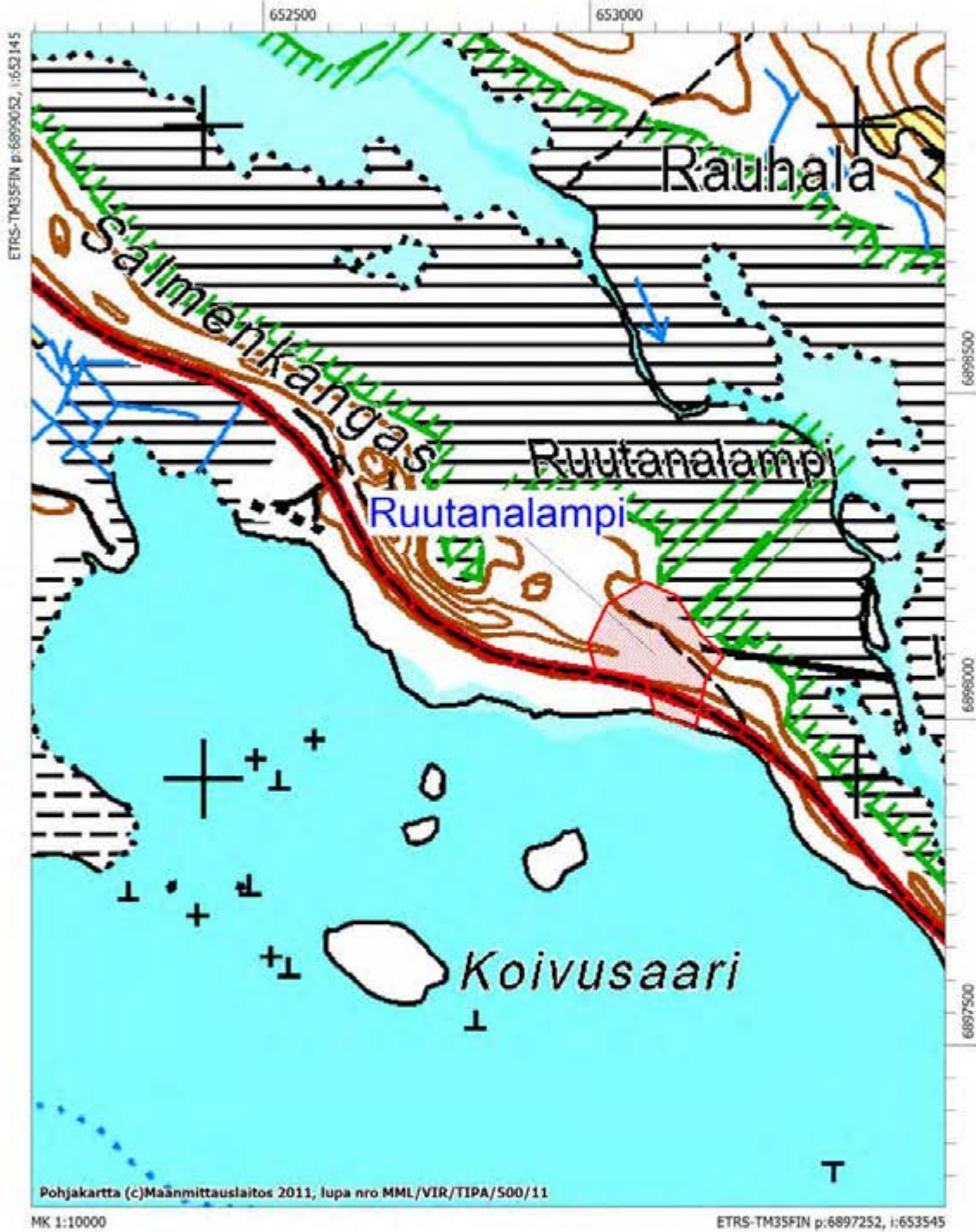
# Kitee

Kartta 1



KITEE, KARTTA 1

Ruutanalampi 1000019676



# Rääkkylä

Kartta 4

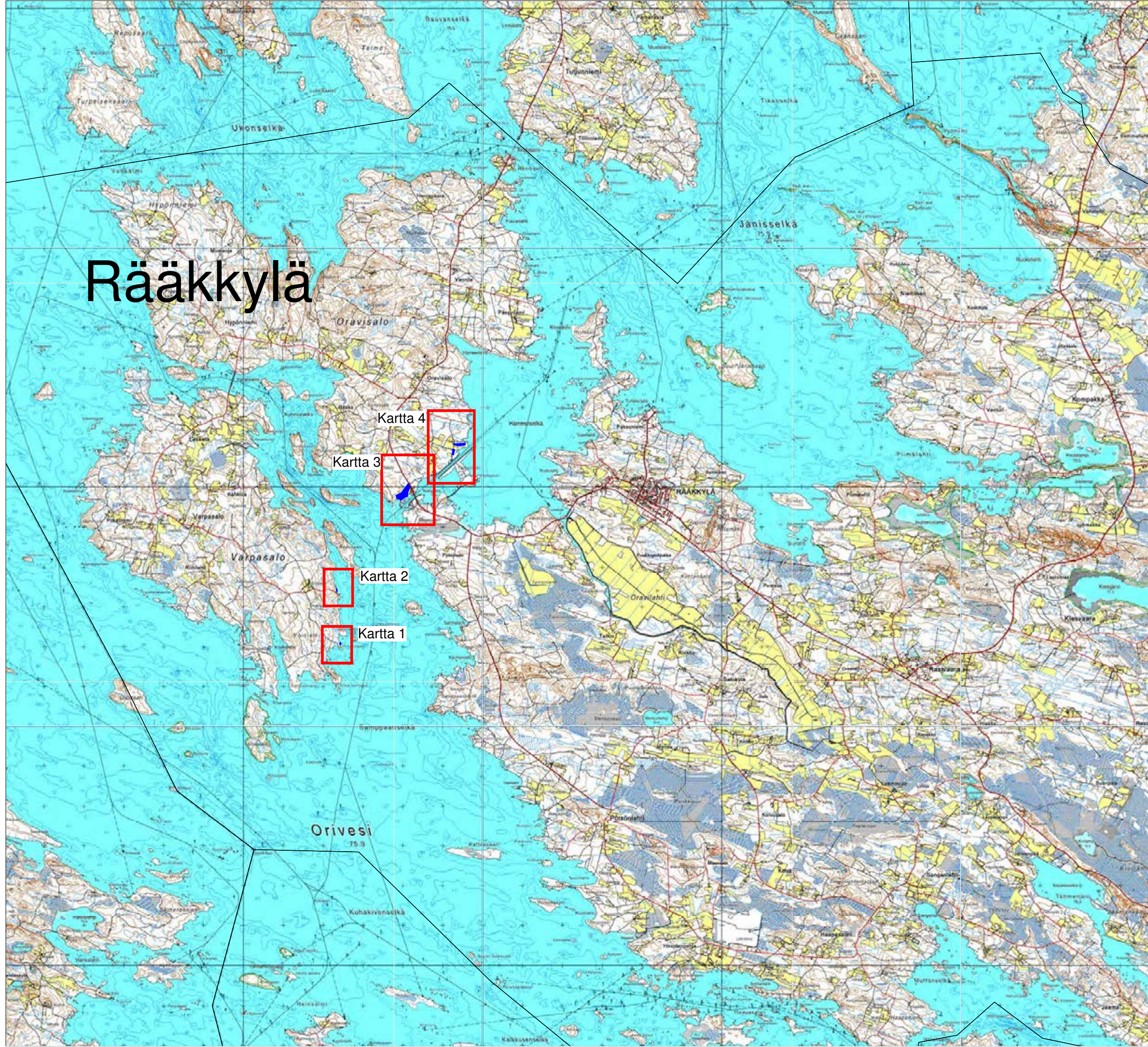
Kartta 3

Kartta 2

Kartta 1

Orivesi  
75.9

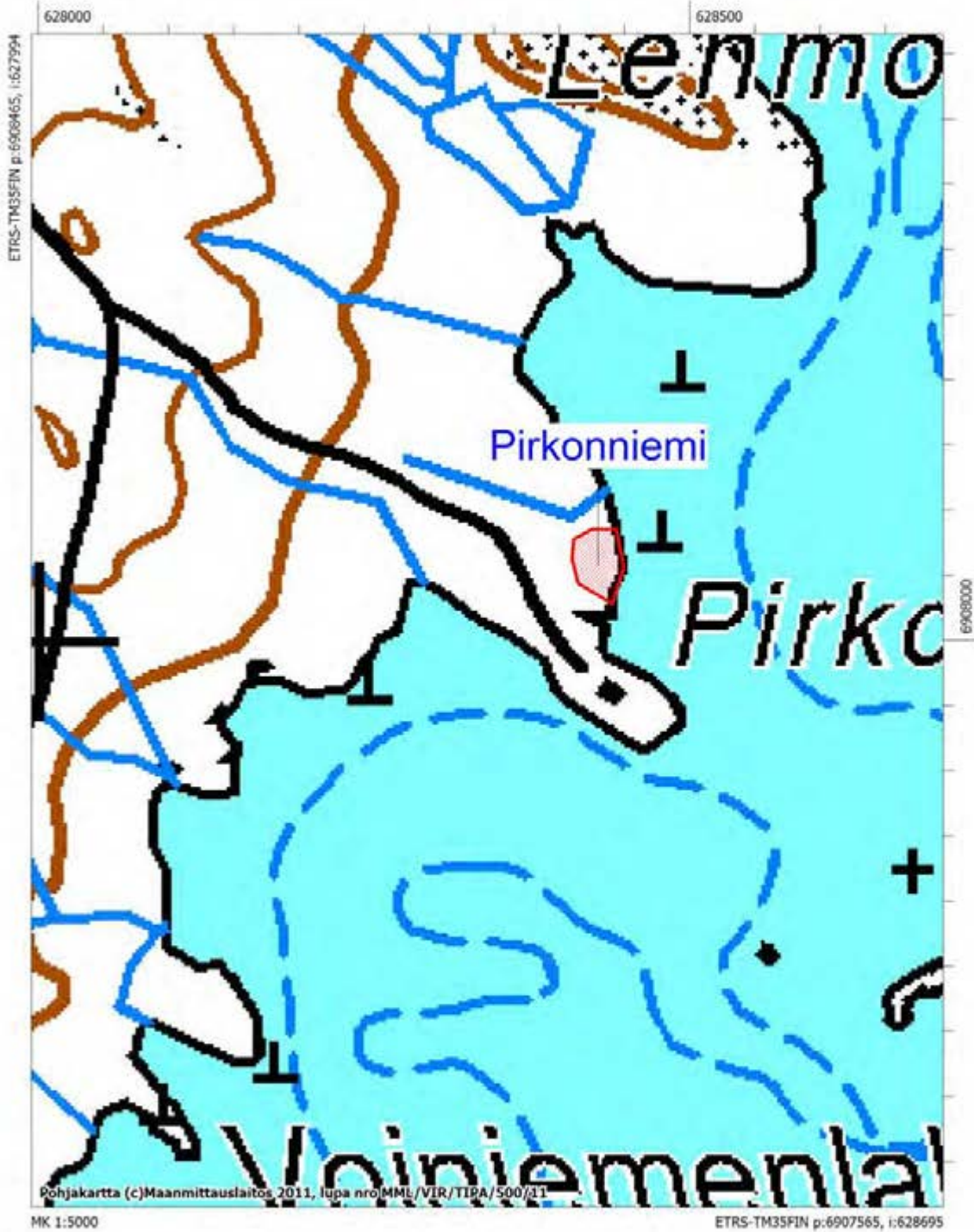
Kuhakivenselkä



RÄÄKKYLÄ, KARTTA 1

Pirkonniemi

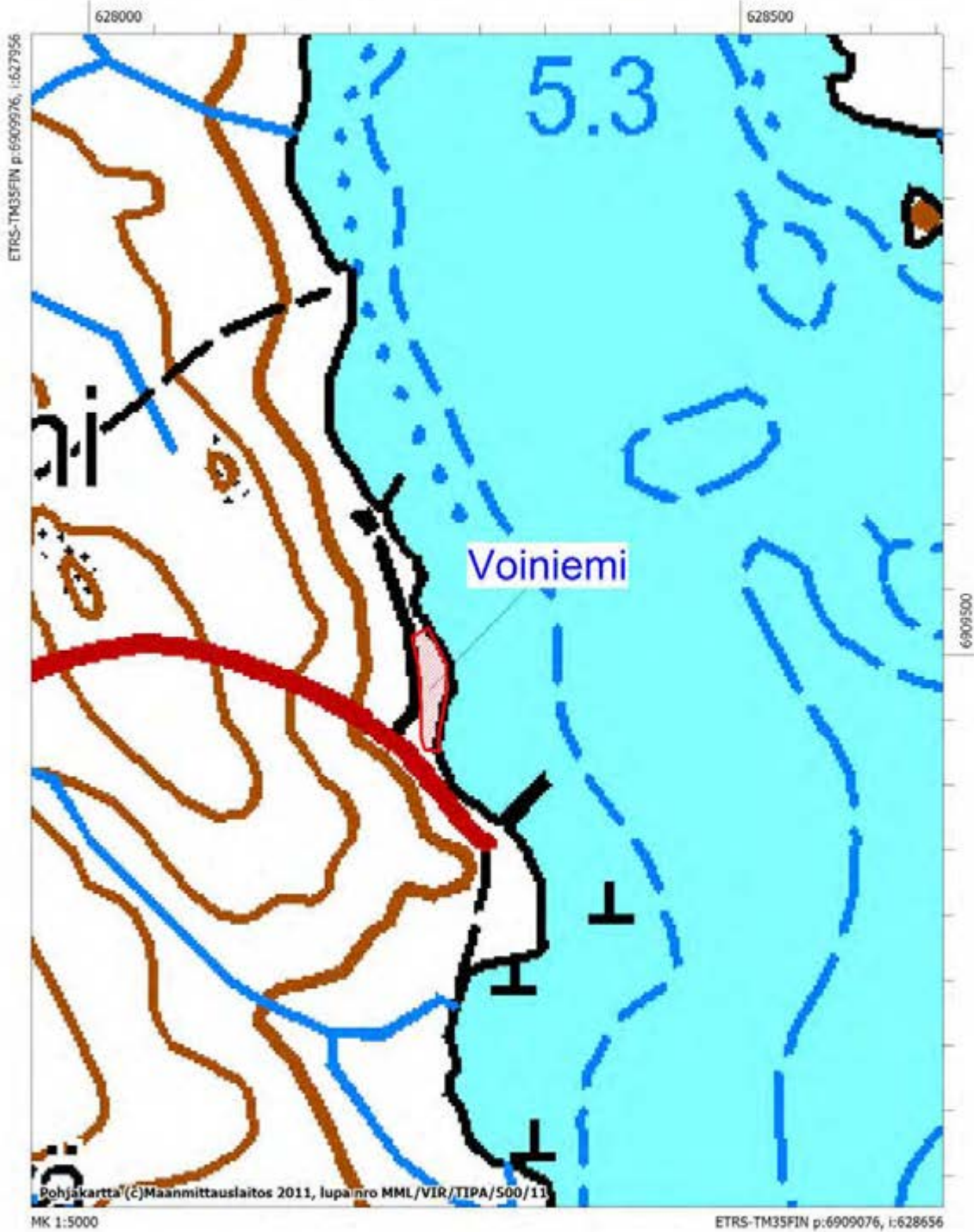
1000019808



RÄÄKKYLÄ, KARTTA 2

Voiniemi

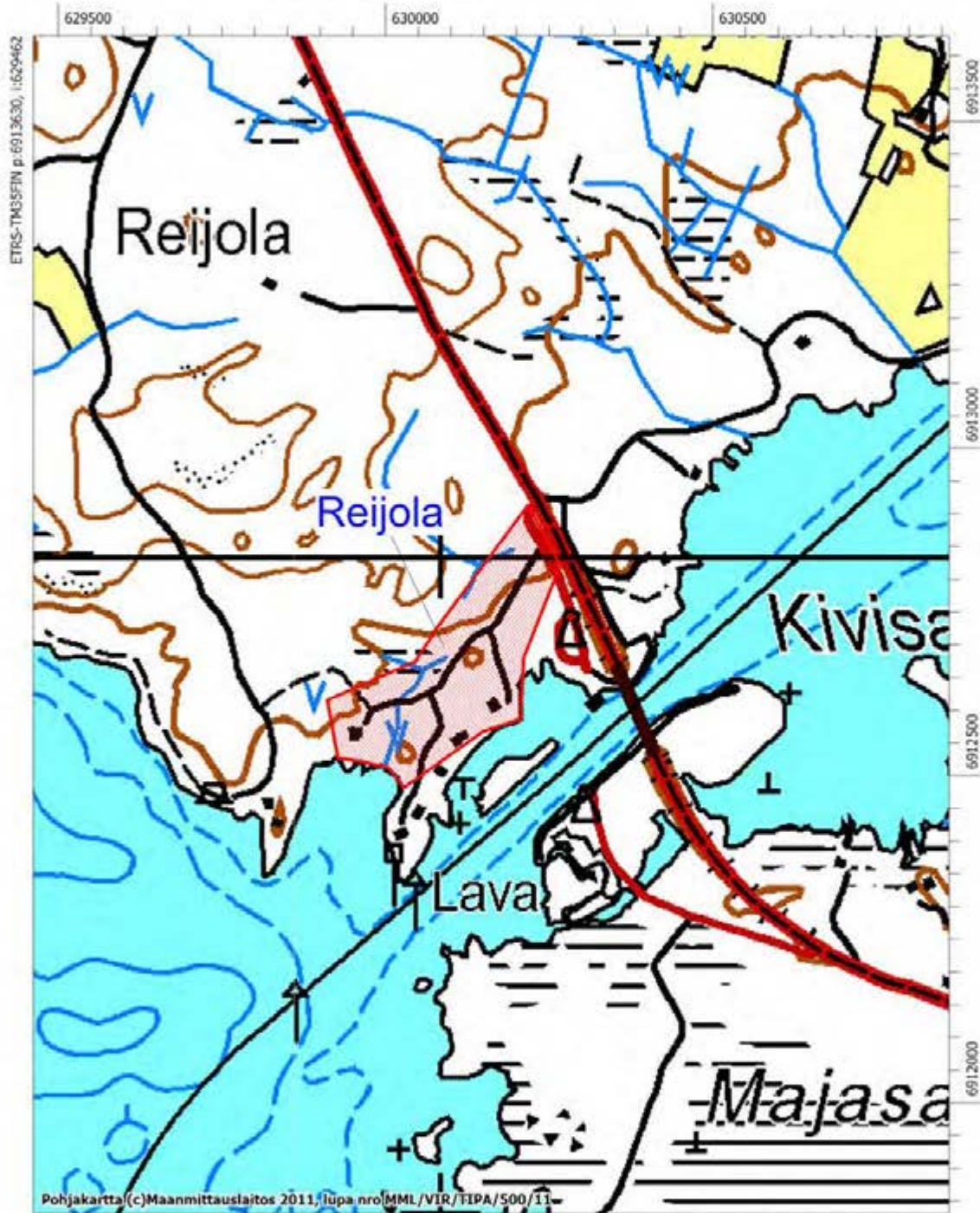
1000019809



RÄÄKKYLÄ, KARTTA 3

Reijola

1000019811



MK 1:10000

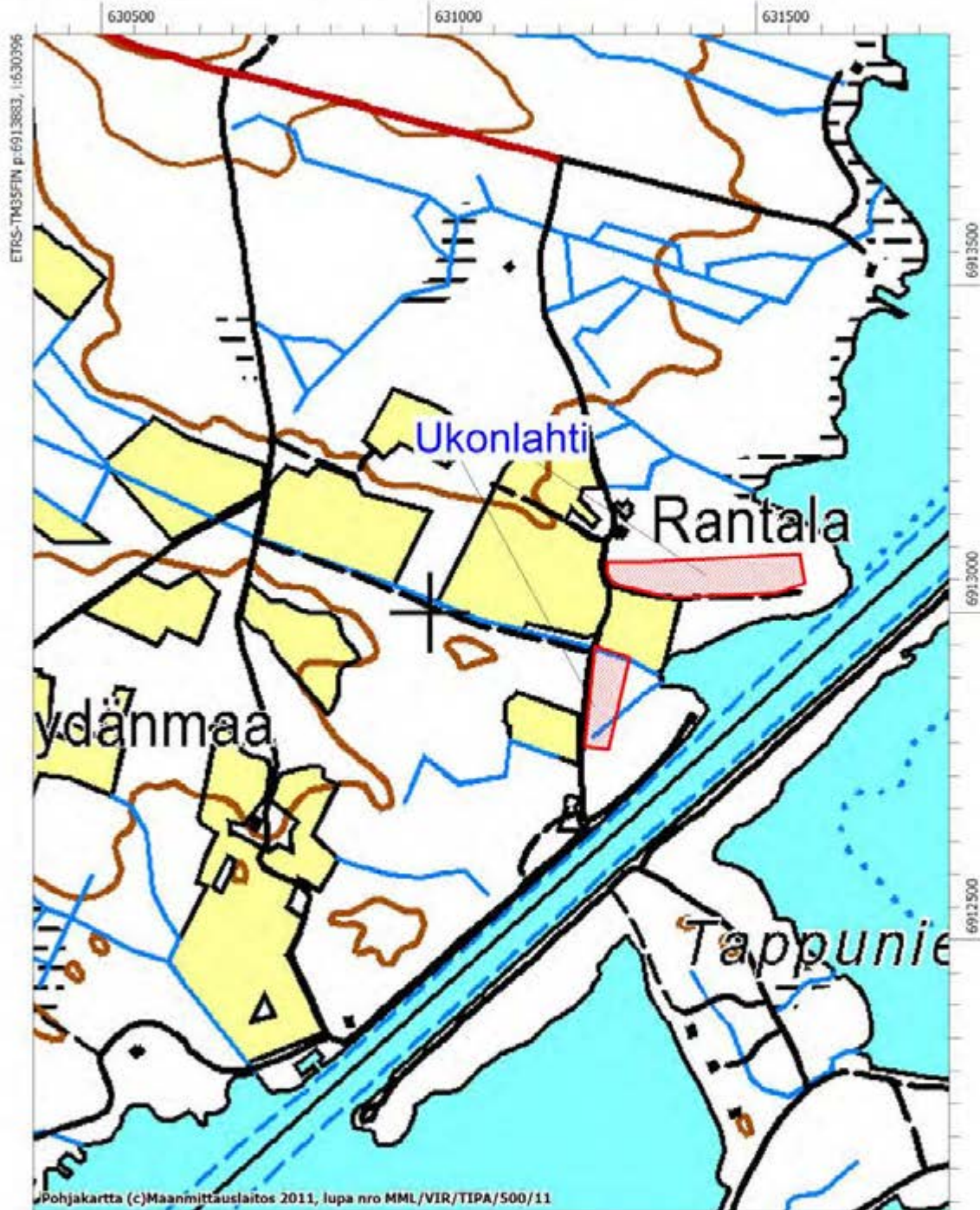
ETRS-TM35FIN p:6911830, i:630862



RÄÄKKYLÄ, KARTTA 4

Ukonlahti

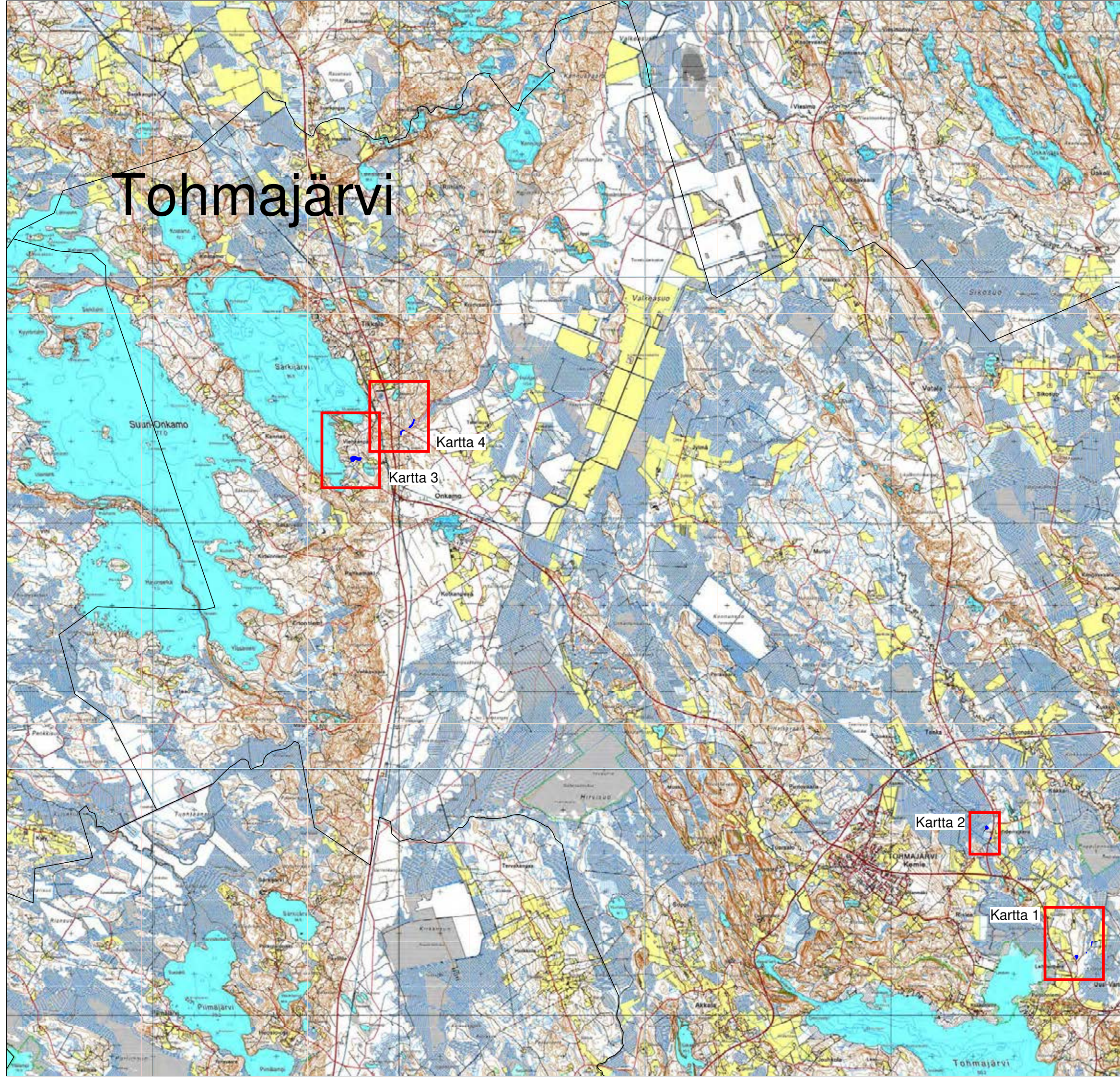
1000019812



MK 1:10000

ETRS-TM35FIN p:6912083, i:631796

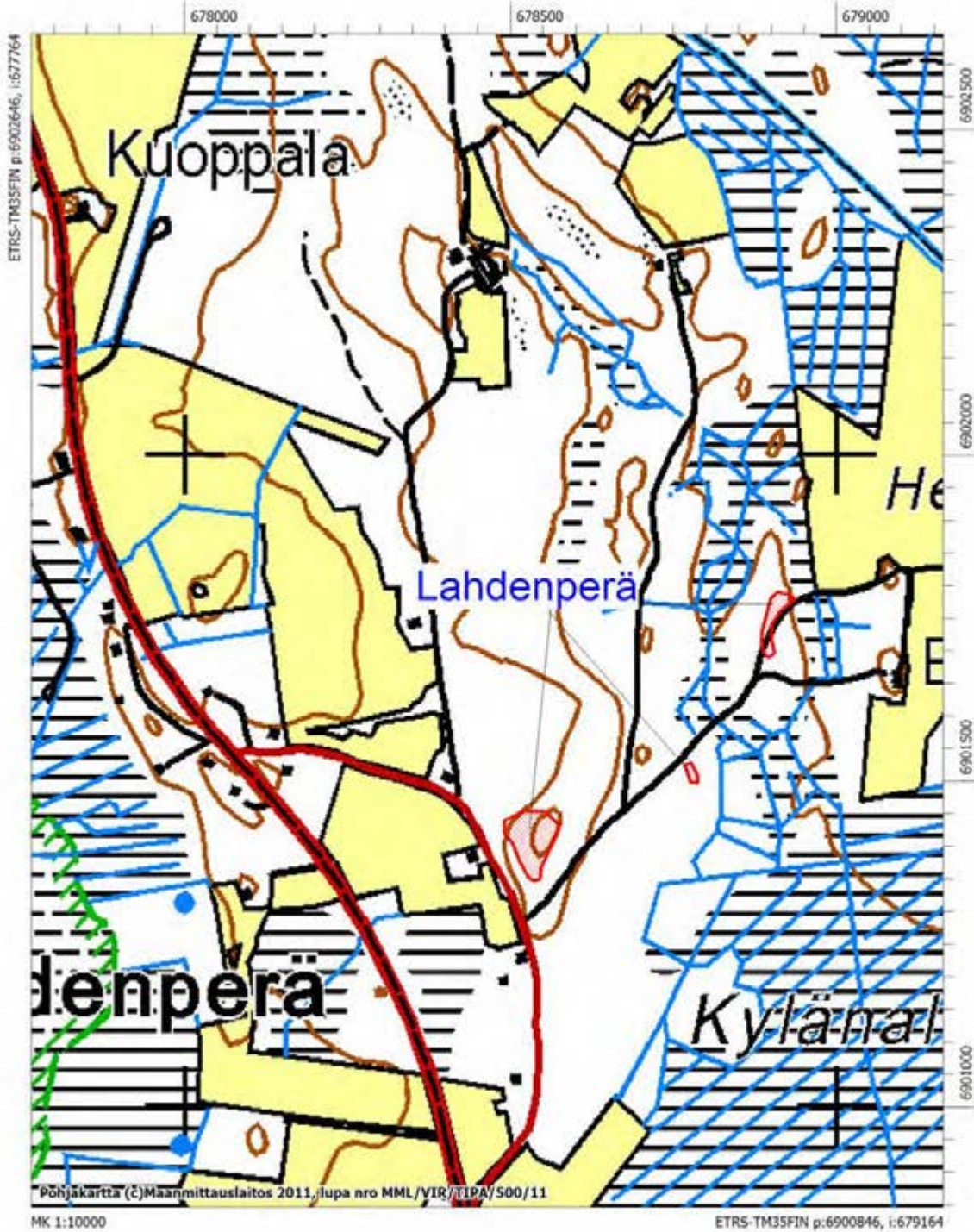
# Tohmajärvi



TOHMAJÄRVI, KARTTA 1

Lahdenperä

1000019813



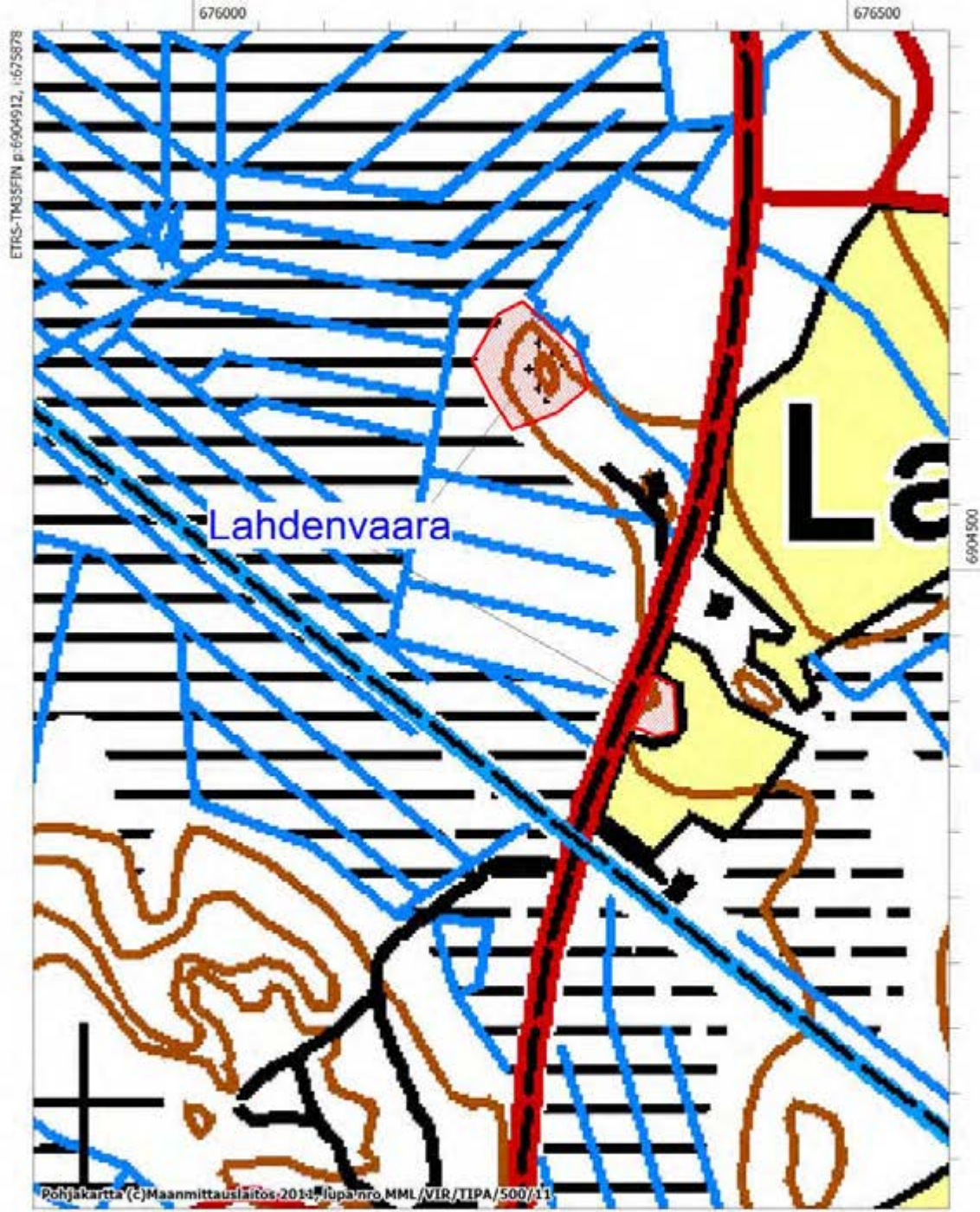
MK 1:10000

ETRS-TM35FIN p.6900846, i:679164

TOHMAJÄRVI, KARTTA 2

Lahdenvaara

1000019814



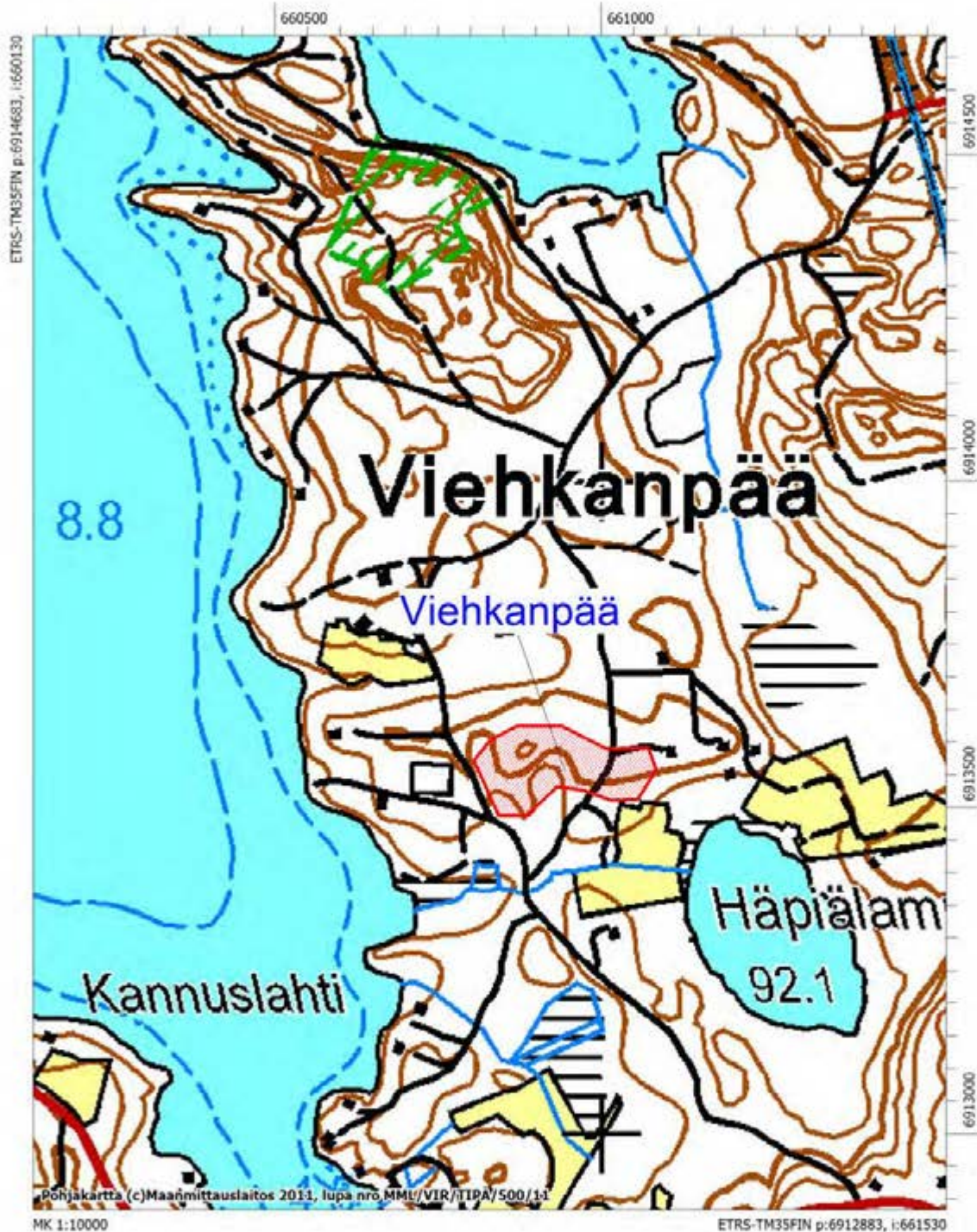
MK 1:5000

ETRS-TM35FIN p:6904012, i:676578

TOHMAJÄRVI, KARTTA 3

Viehkanpää

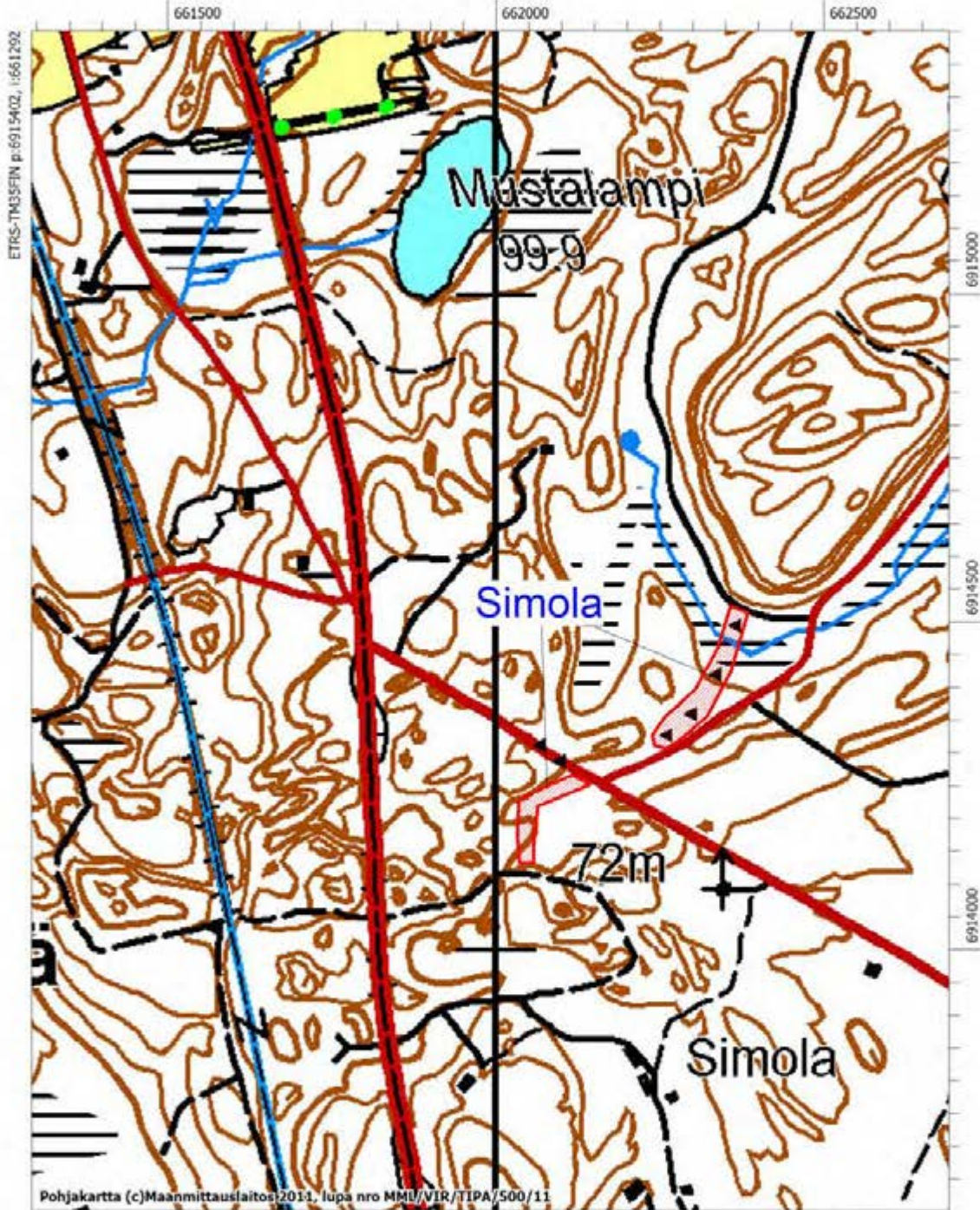
1000019815



TOHMAJÄRVI, KARTTA 4

Simola

1000019816



MK 1:10000

ETRS-TM35FIN p:6913601, i:662692

# Polvijärvi



Kartta 1

POLVIJÄRVI, KARTTA 1

Polvijärvi

1000017986

629500

ETRS-TM35FIN p:6964471, i:629314



6964000

Pohjakartta (c)Maanmittauslaitos,2011, lupa nro MML/VIR/TIPA/500/11

MK 1:5000

ETRS-TM35FIN p:6963571, i:630014



# Joensuu

Kartta 12

Kartat 10-11

Kartta 9

Kartta 8

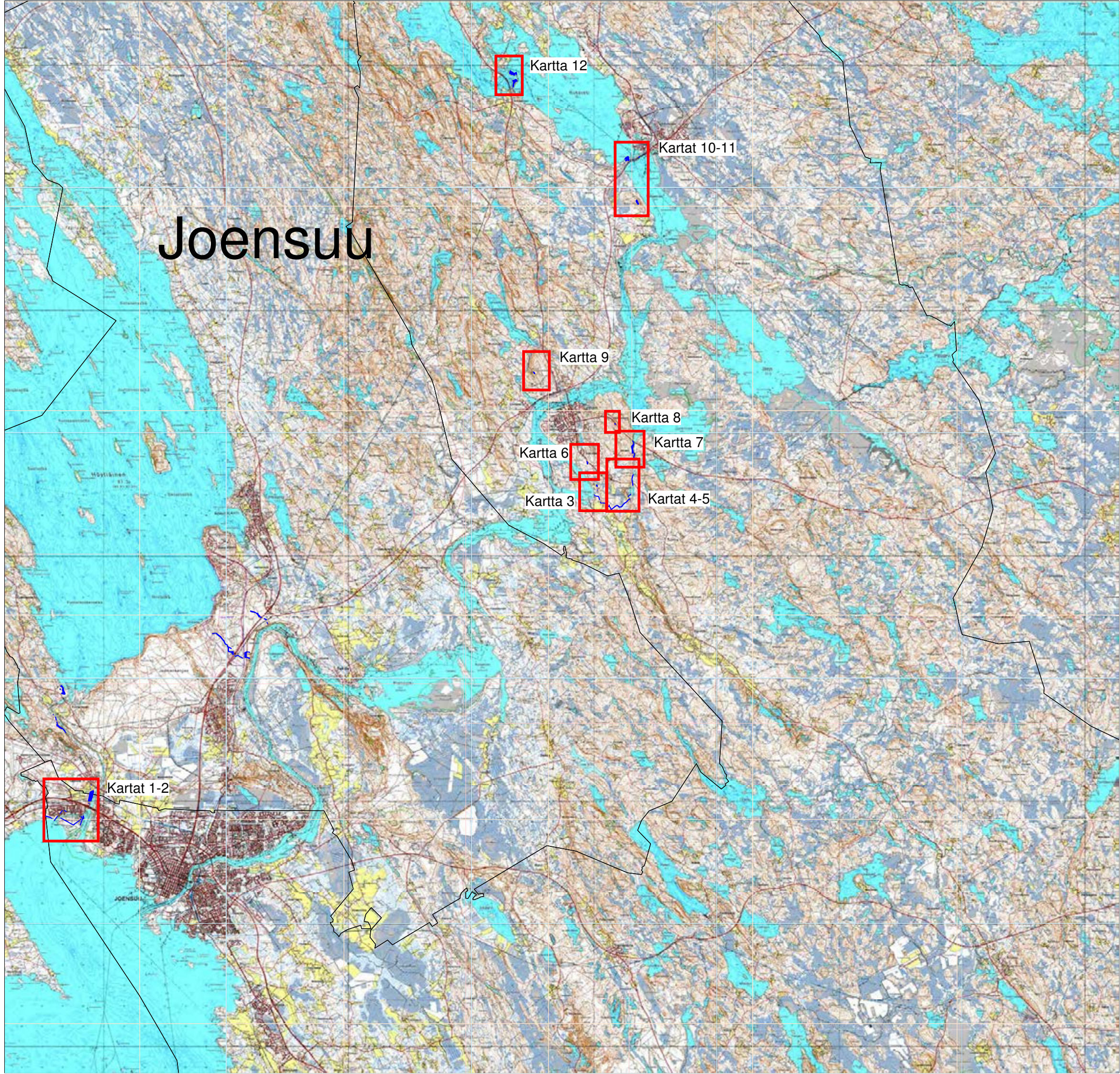
Kartta 7

Kartta 6

Kartta 3

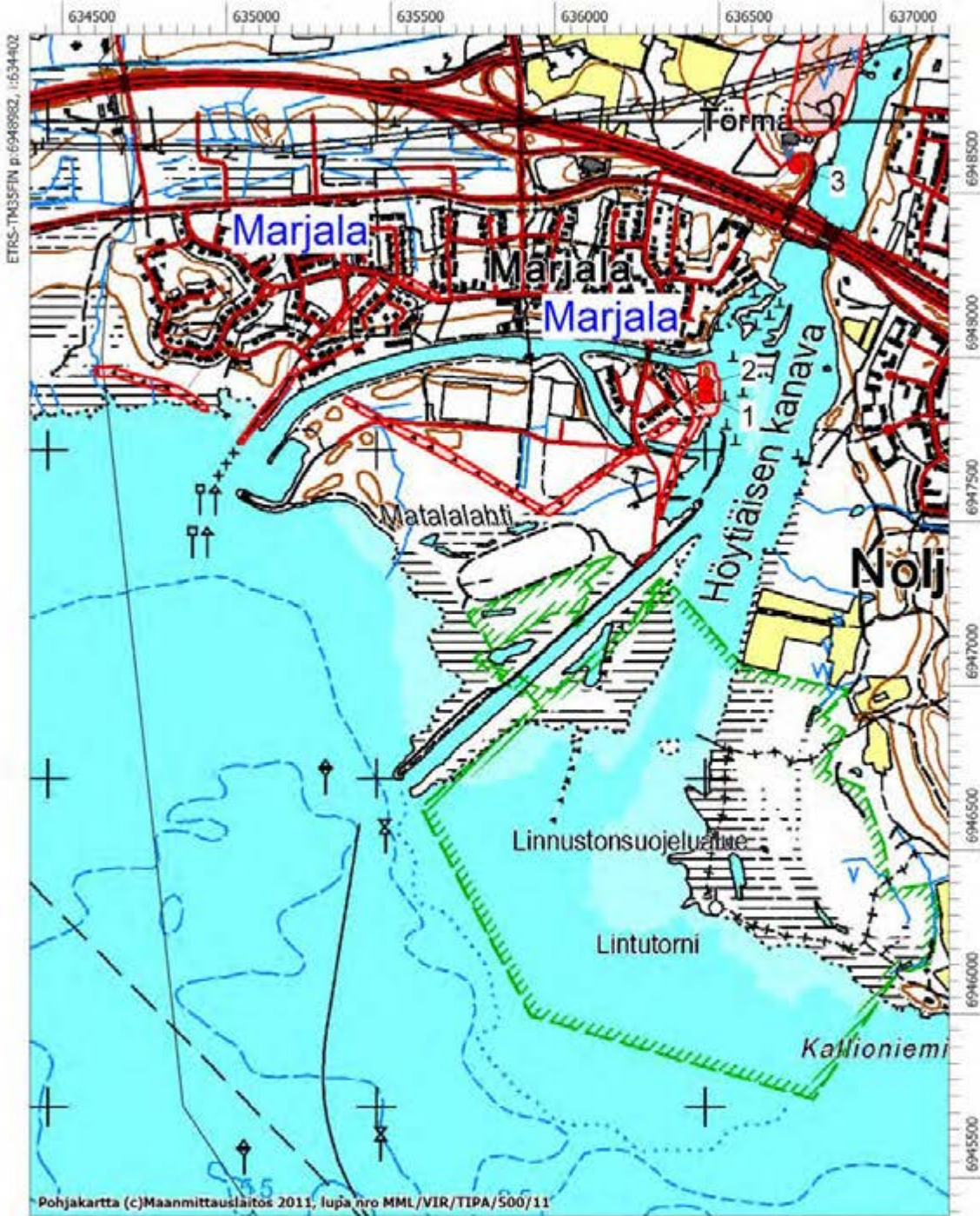
Kartat 4-5

Kartat 1-2



JOENSUU, KARTTA 1

Marjala 1000017962



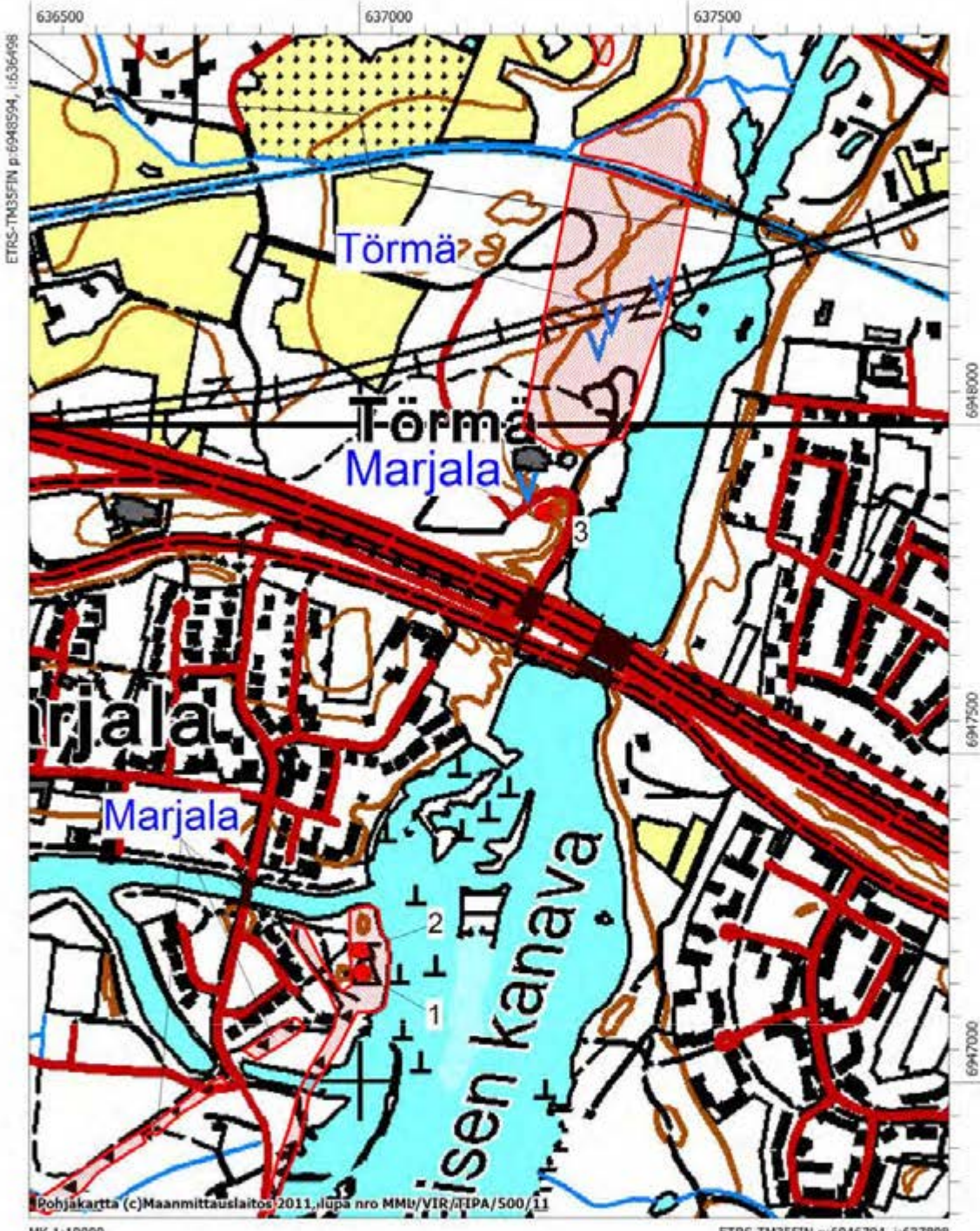
Pohjakartta (c)Maanmittauslaitos 2011, lupa nro MML/VIR/TIPA/500/11

MK 1:20000

ETRS-TM35FIN p:6945382, i:637203

JOENSUU, KARTTA 2

Törmä 1000017707



MK 1:10000

ETRS-TM35FIN p:6946794, i:637898

JOENSUU, KARTTA 3

Kulmala 1000017964  
Riihisärkkä 1000017965

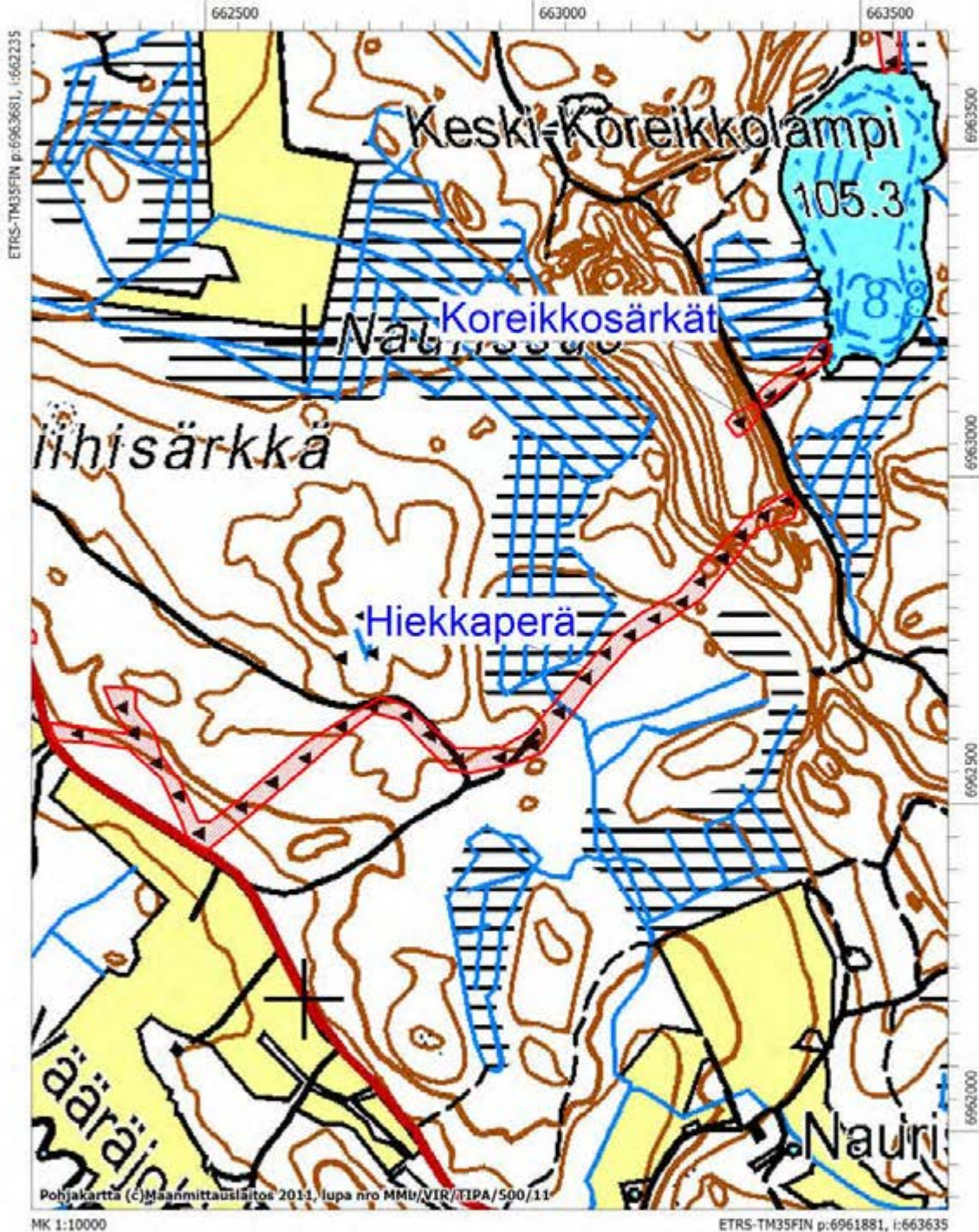


MK 1:10000

ETRS-TM35FIN p:6962100, i:662746

JOENSUU, KARTTA 4

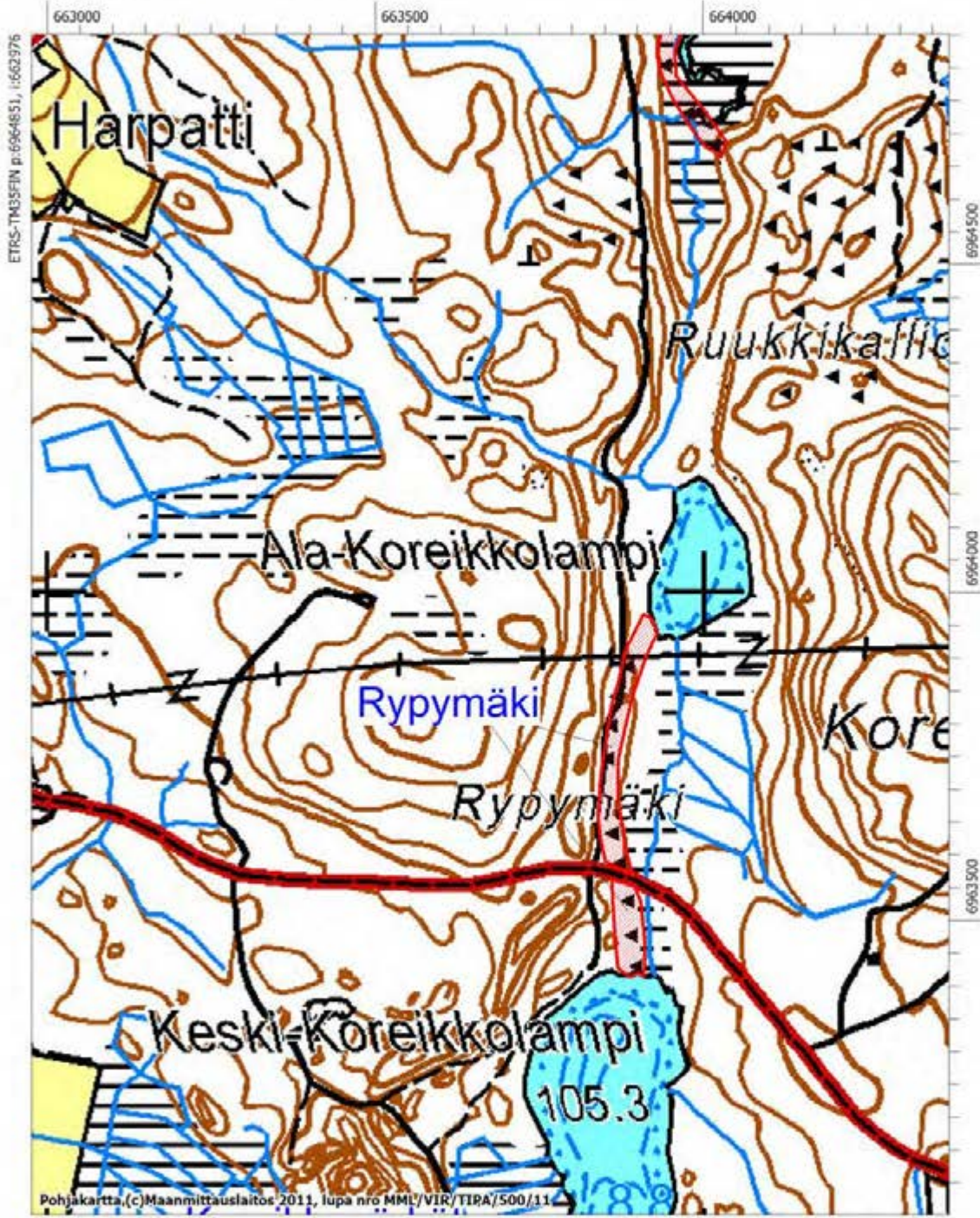
Hiekkaperä 1000017975  
Koreikkosärkät 1000017970



JOENSUU, KARTTA 5

Rypymäki

1000017969



JOENSUU, KARTTA 6

Välitila

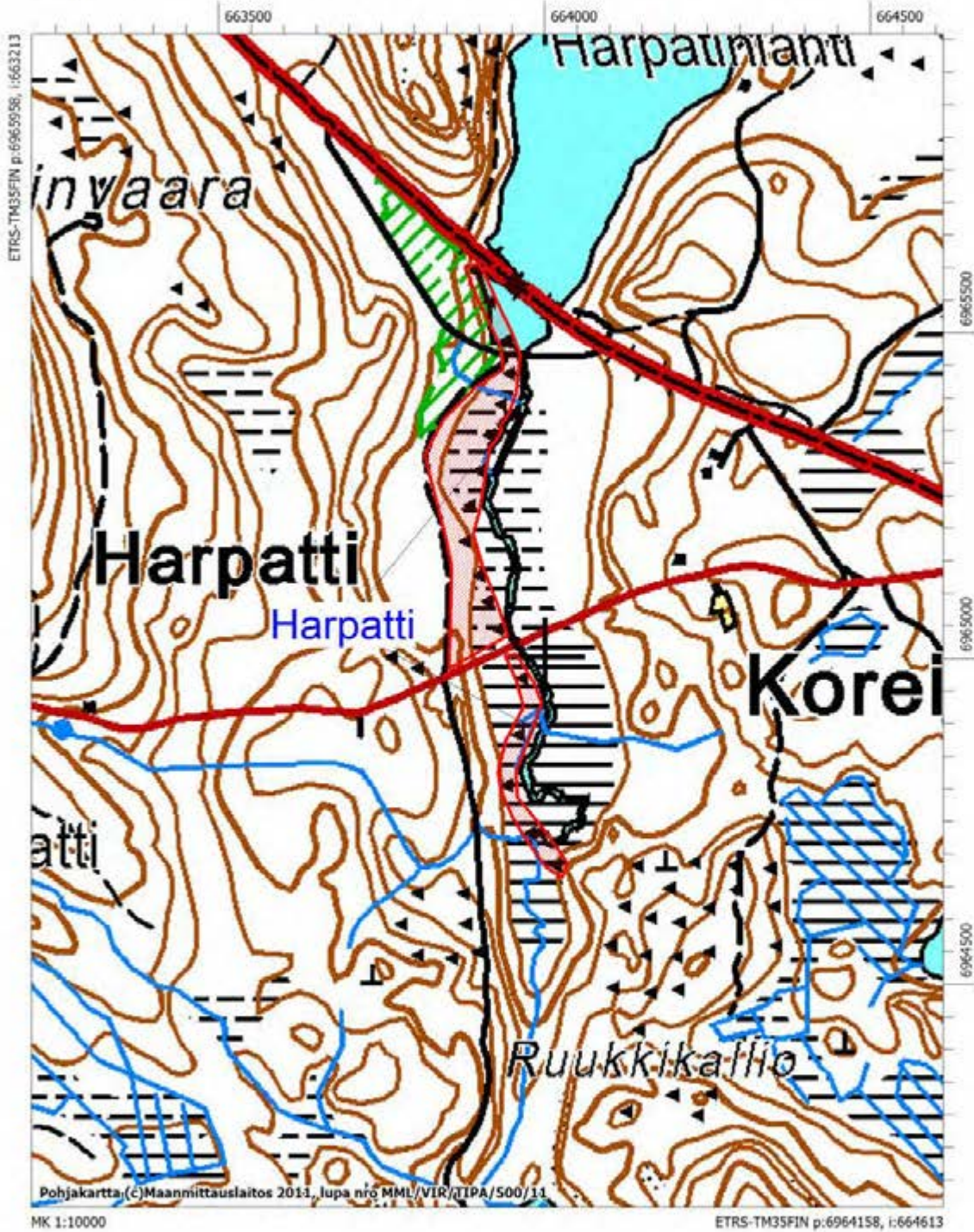
1000017974



JOENSUU, KARTTA 7

Harpatti

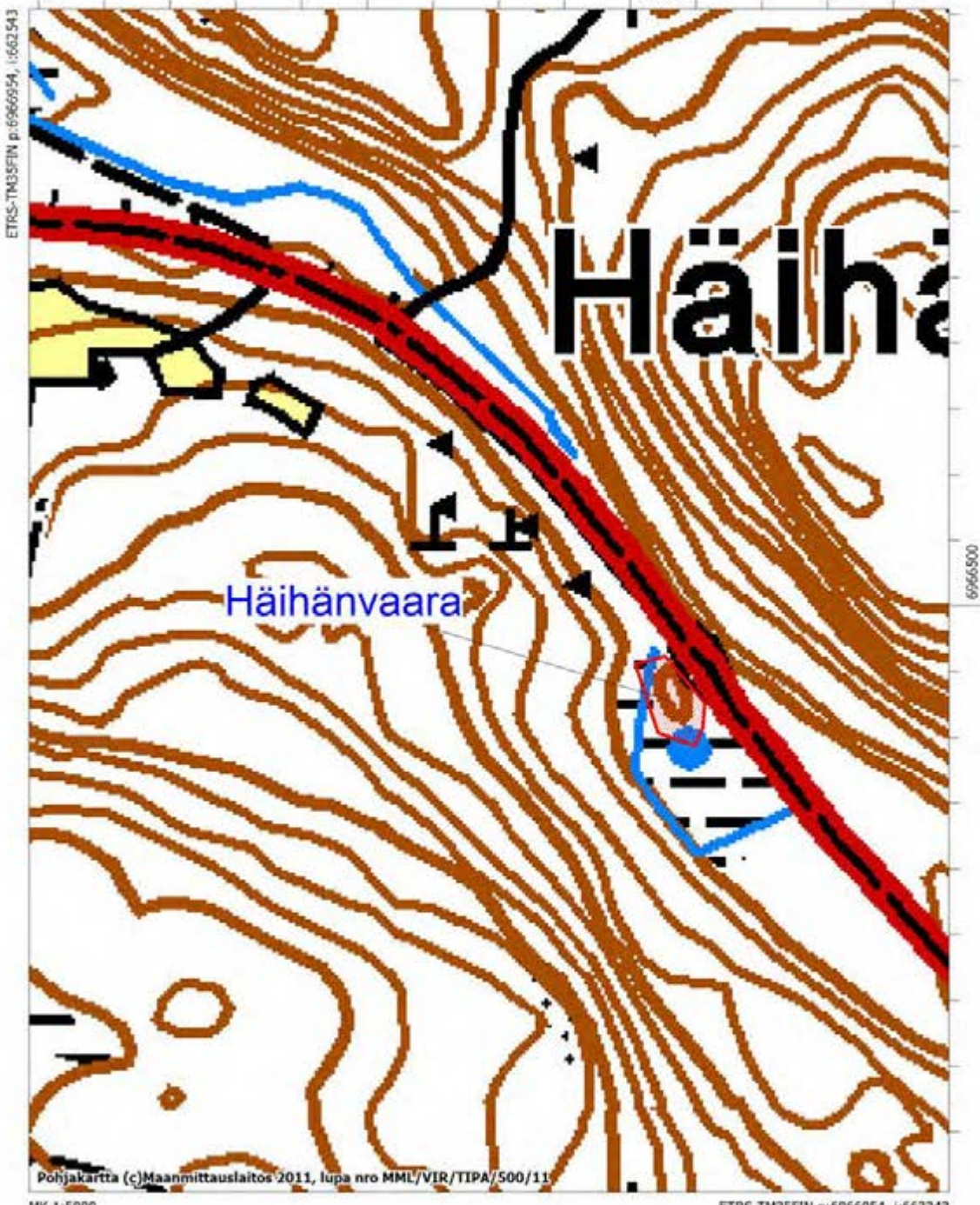
1000017971





JOENSUU, KARTTA 8

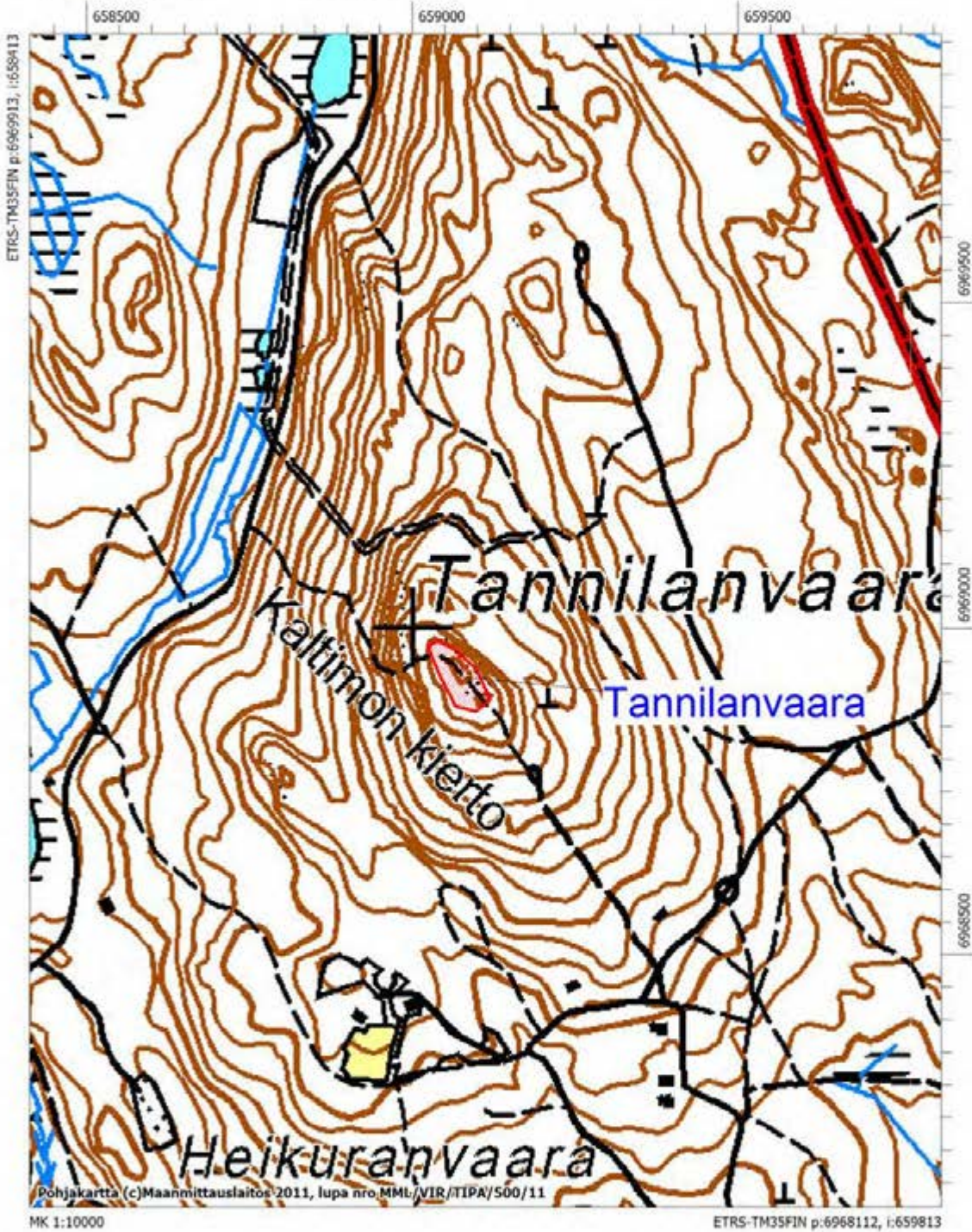
Häihänvaara 1000017977



JOENSUU, KARTTA 9

Tannilanvaara

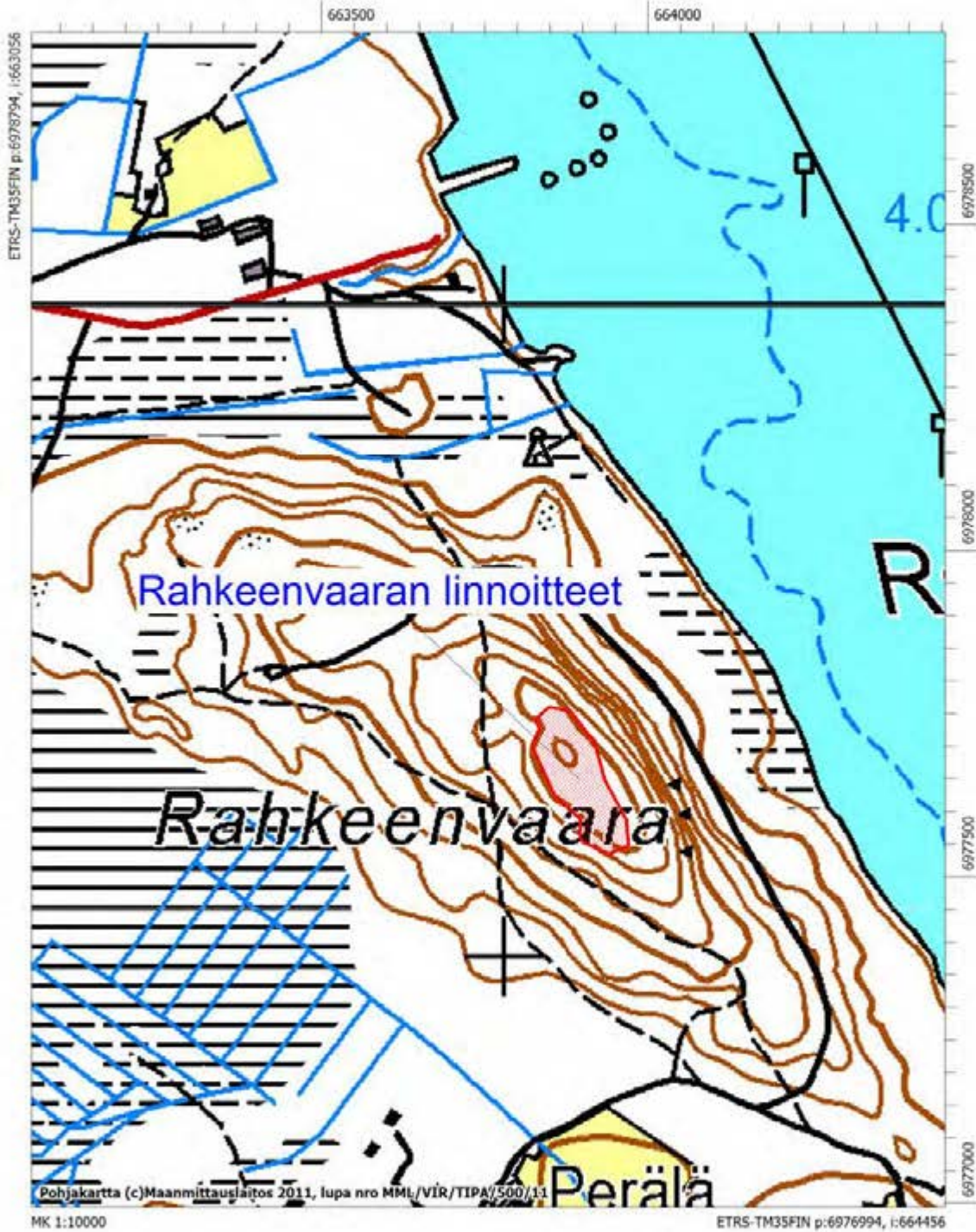
1000017973



JOENSUU, KARTTA 10

Rahkeenvaaran linnoitteet

1000019828

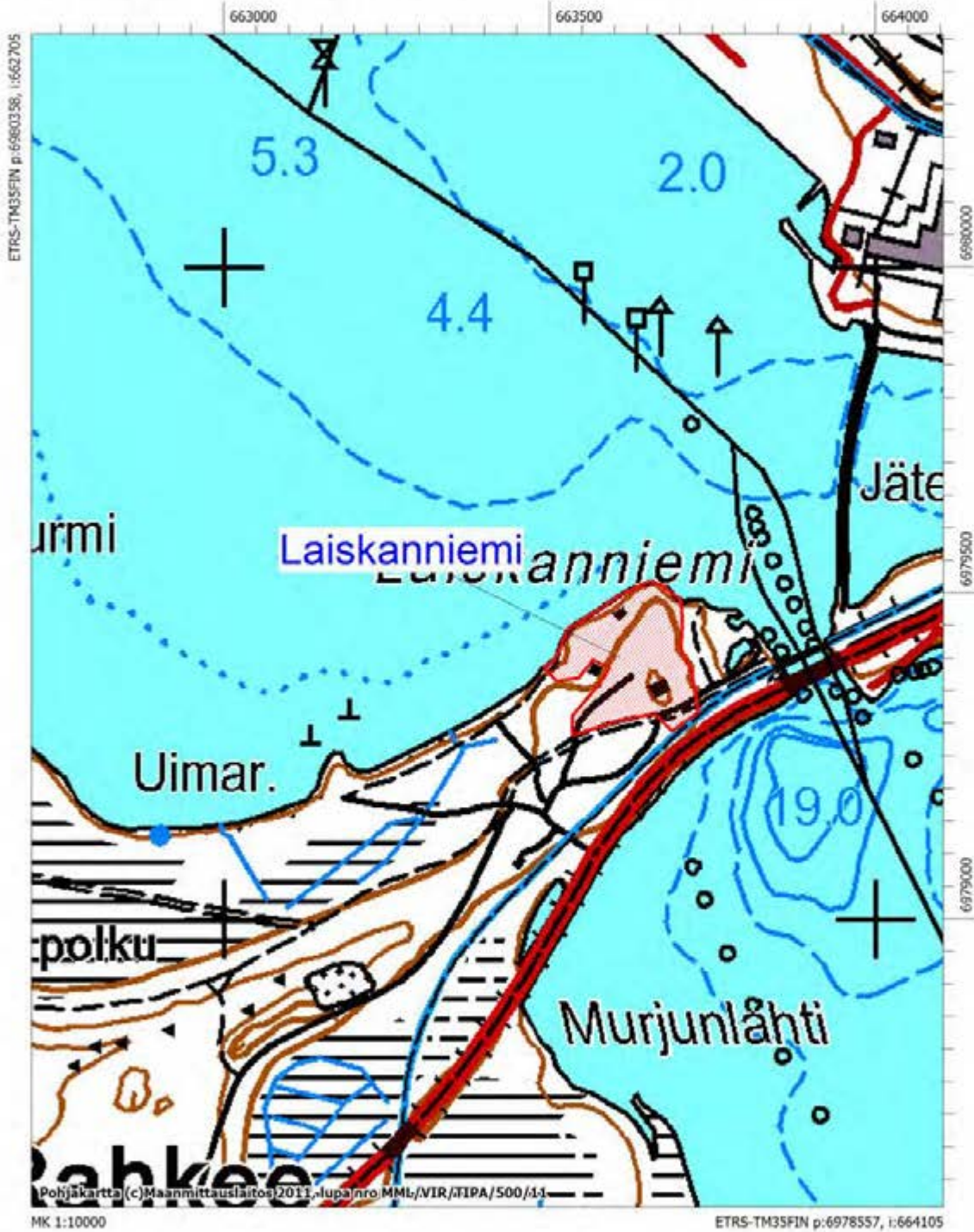


MK 1:10000

ETRS-TM35FIN p:6976994, i:664456

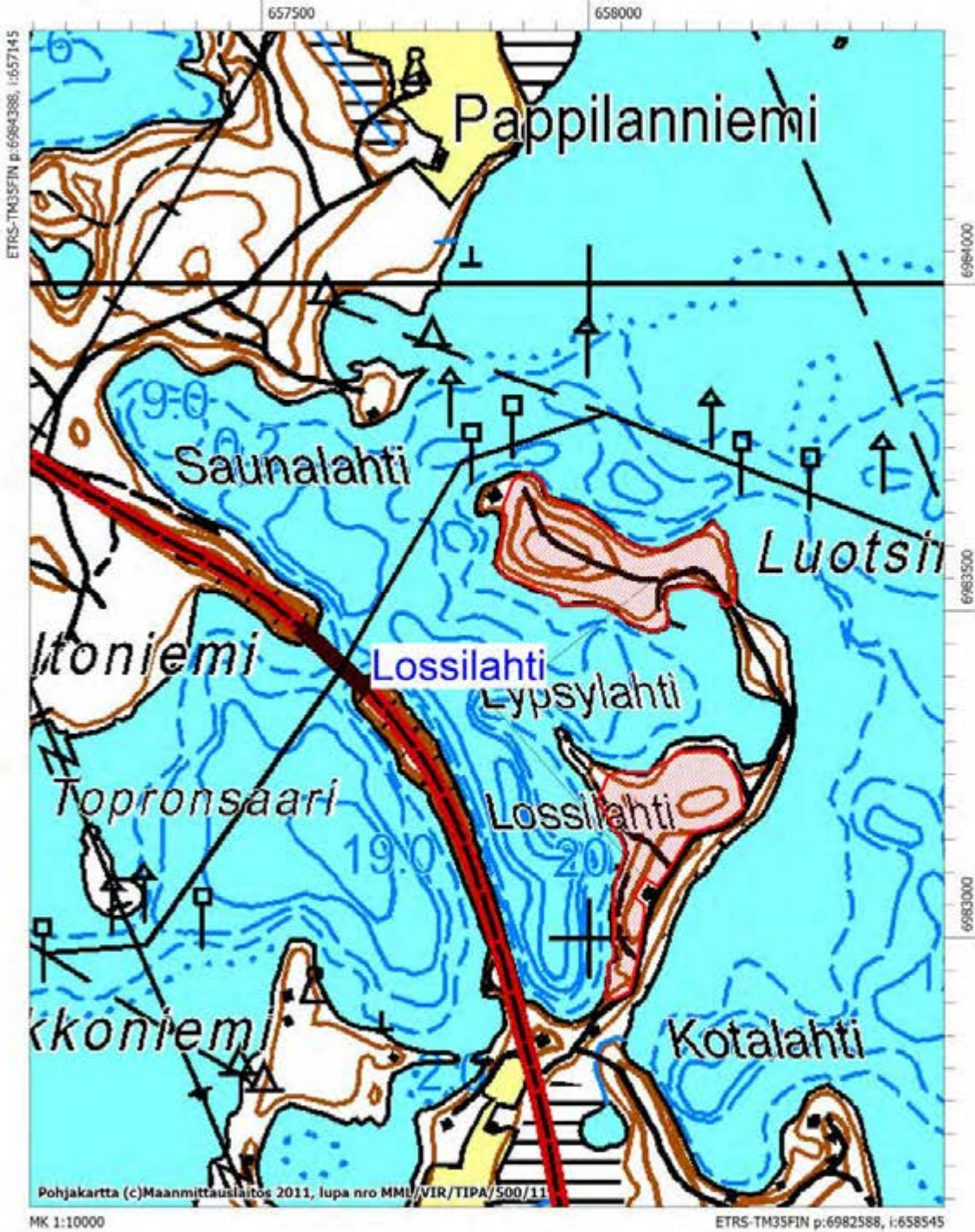
JOENSUU, KARTTA 11

Laiskanniemi 1000019829

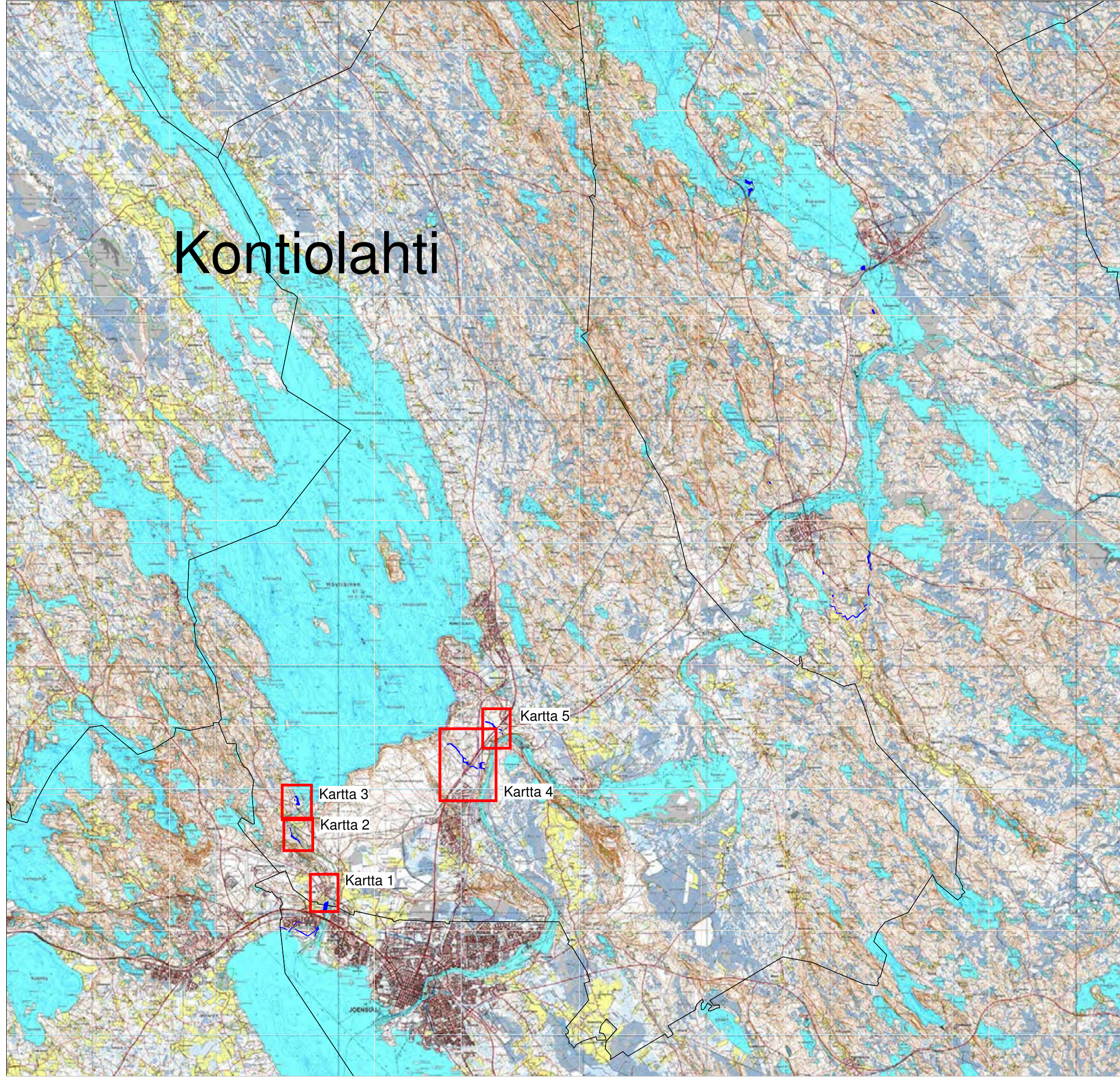


JOENSUU, KARTTA 12

Lossilahti 1000019830



# Kontiolahti



Kartta 5

Kartta 4

Kartta 3

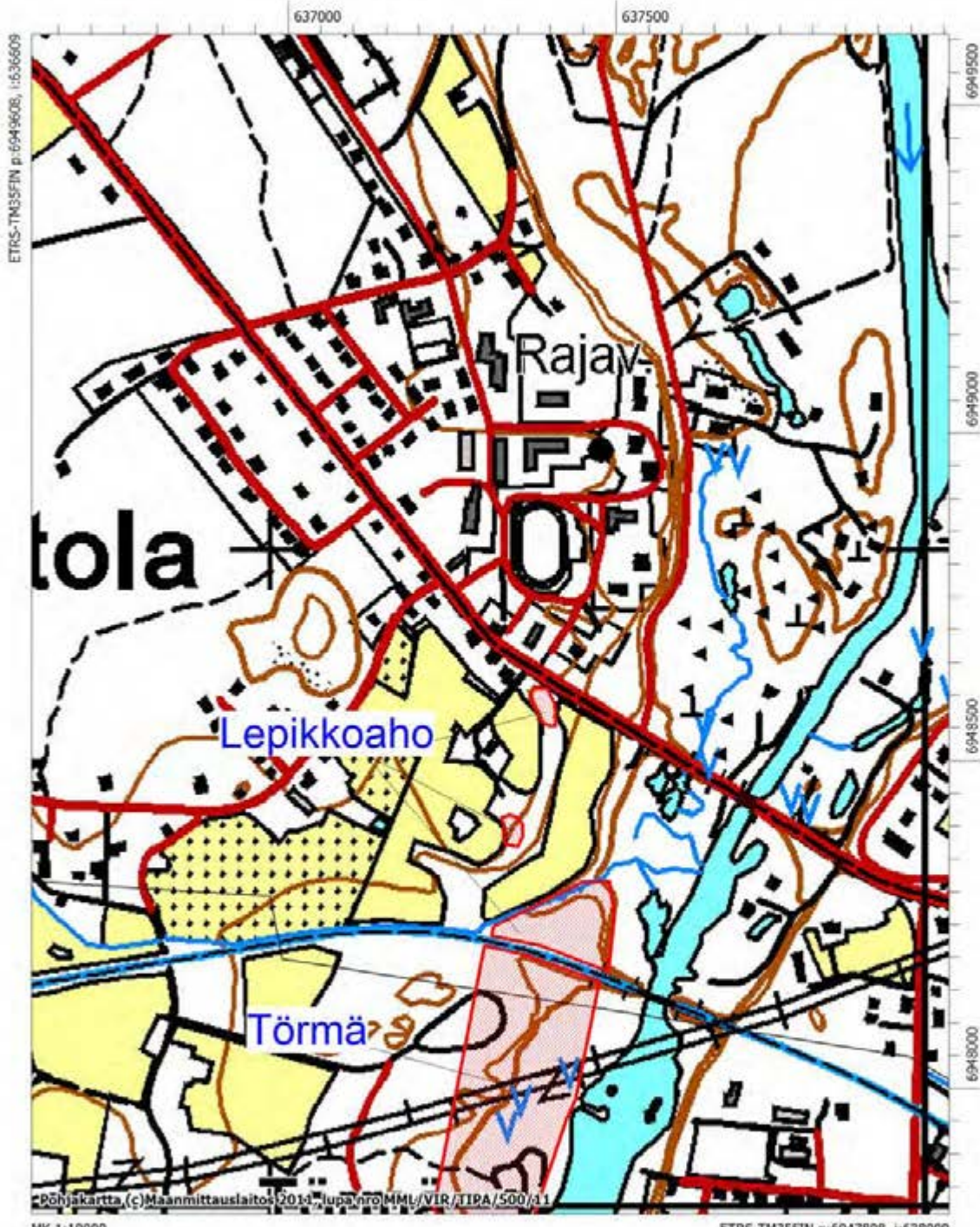
Kartta 2

Kartta 1

KONTIOLAHTI, KARTTA 1

Lepikkoaho

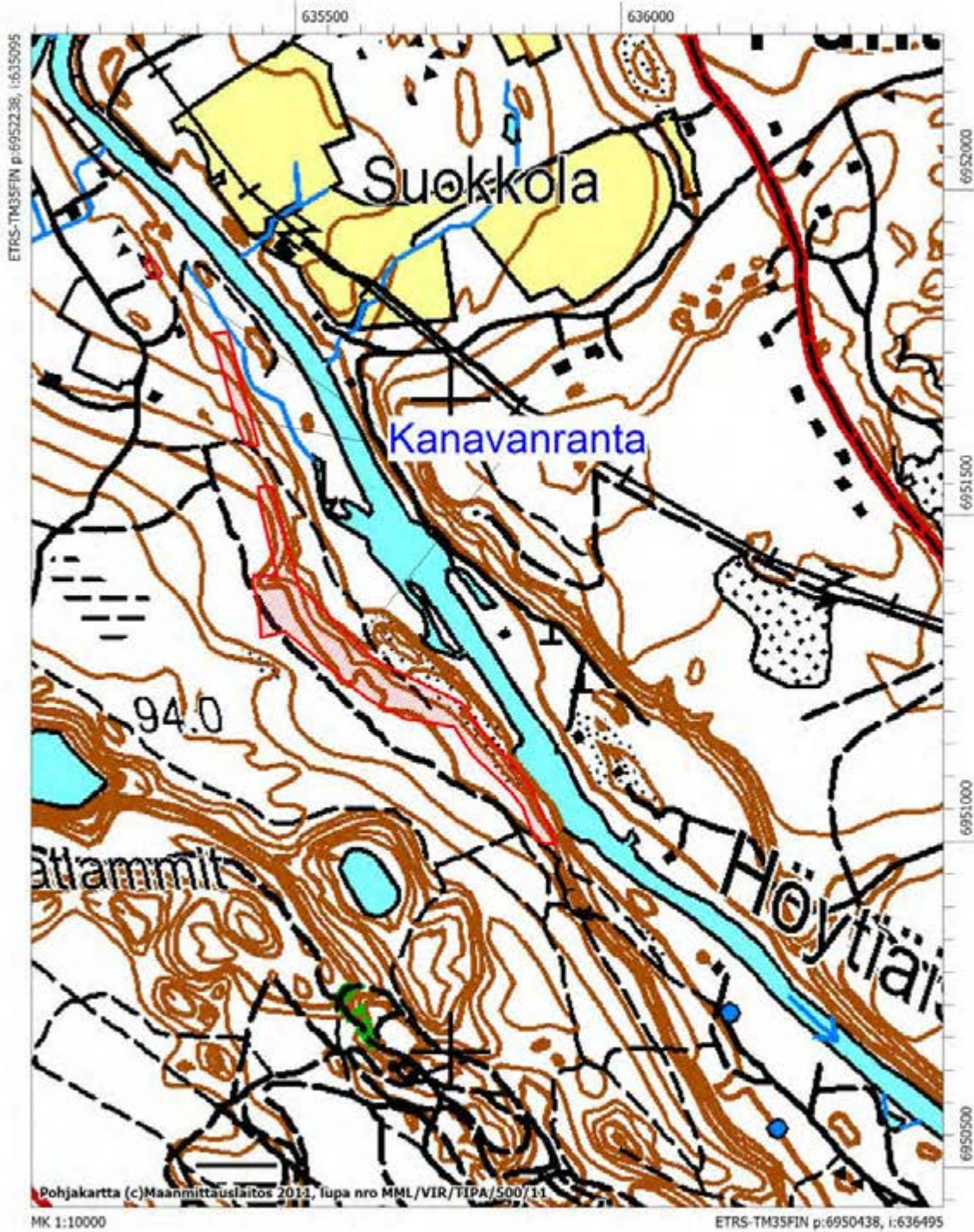
1000017976



KONTIOLAHTI, KARTTA 2

Kanavanranta

1000017984

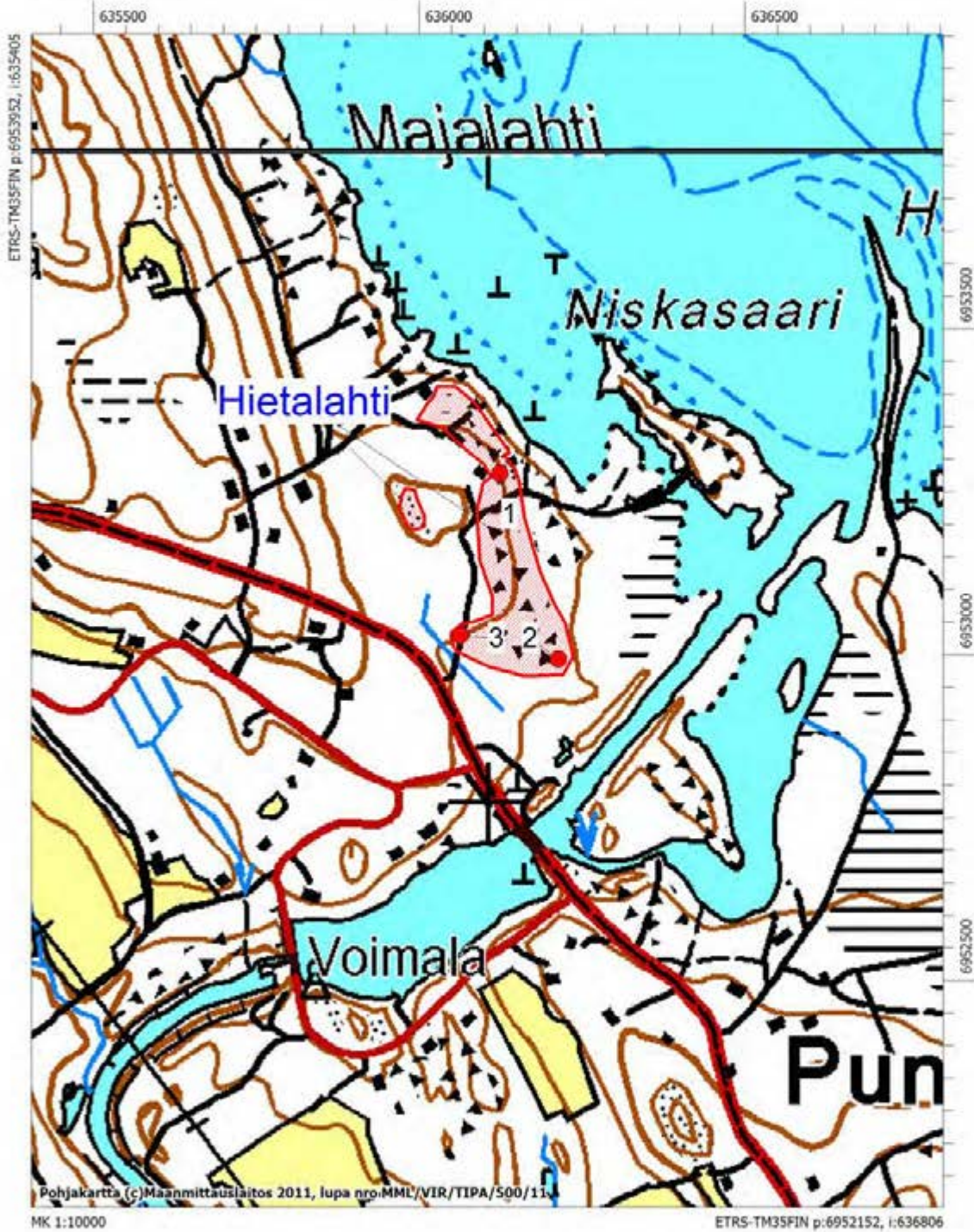




KONTIOLAHTI, KARTTA 3

Hietalahti

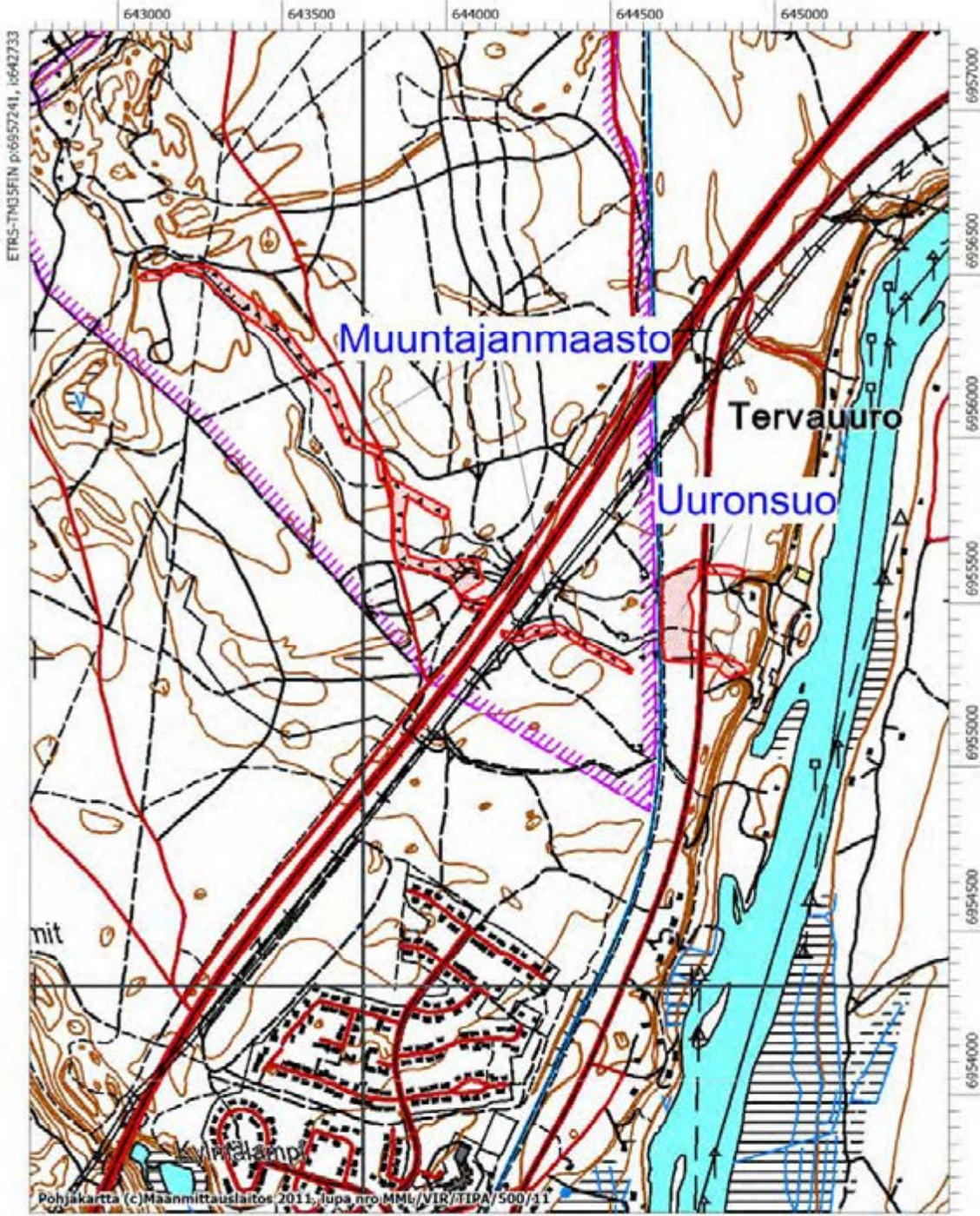
1000017985



KONTIOLAHTI, KARTTA 4

Muuntajanmaasto  
Uuronsuo

1000017980  
1000017978



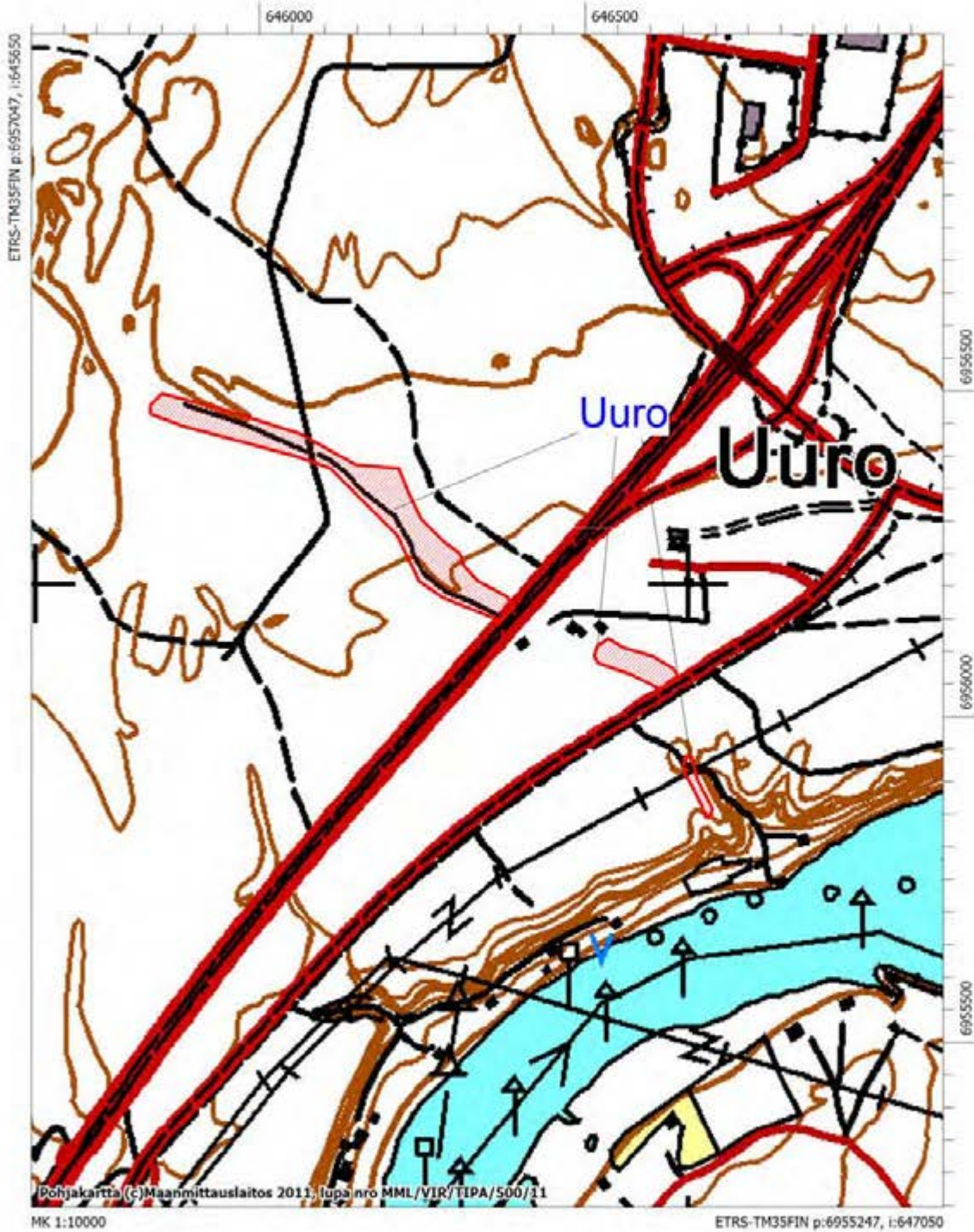
MK 1:20000

ETRS-TM35FIN p:6953640, i:645533

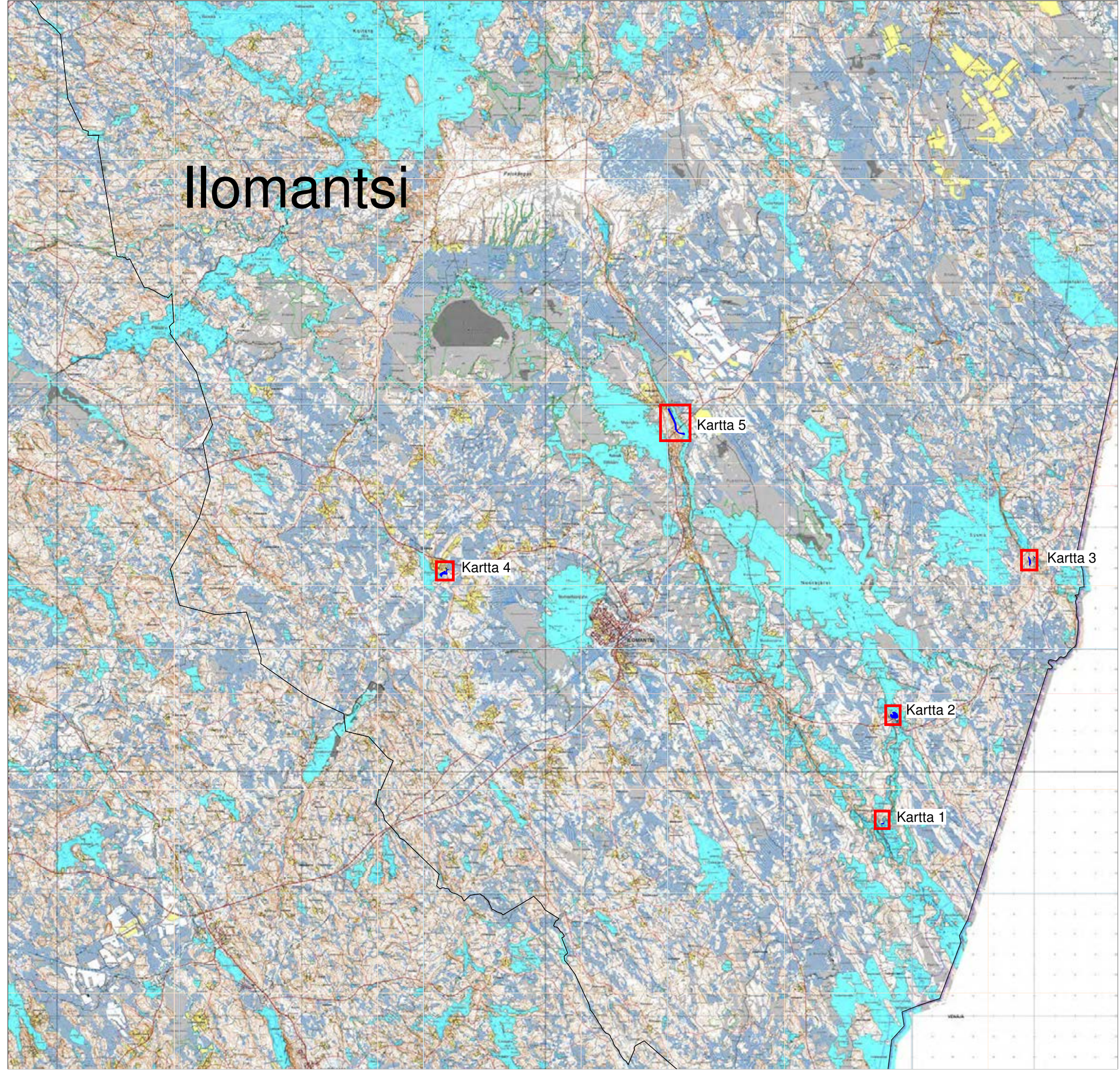
KONTIOLAHTI, KARTTA 5

Uuro

1000017981



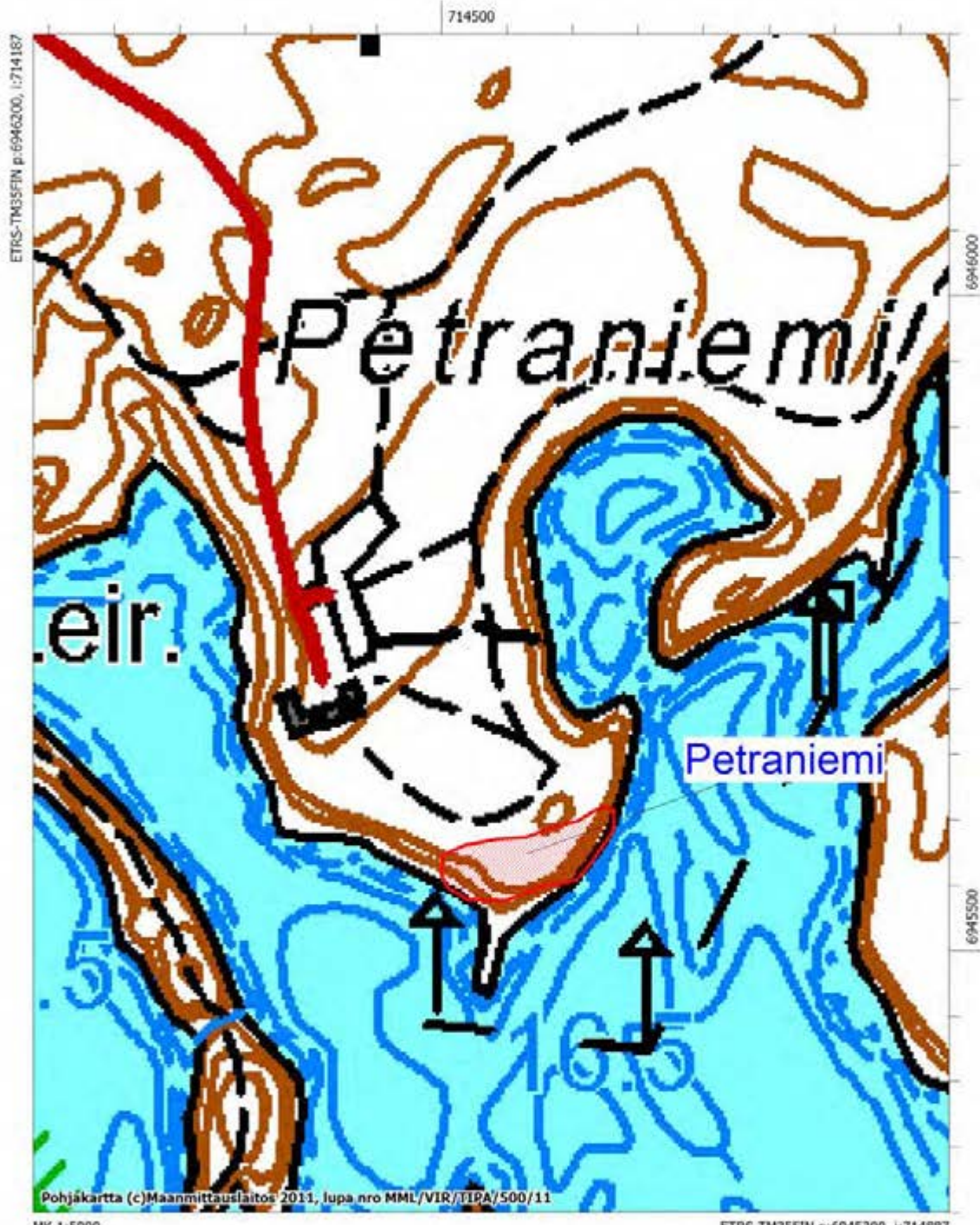
# Ilomantsi



ILOMANTSI , KARTTA 1

Petranieniemi

1000017992



ILOMANTSI, KARTTA 2

Oinassalmi

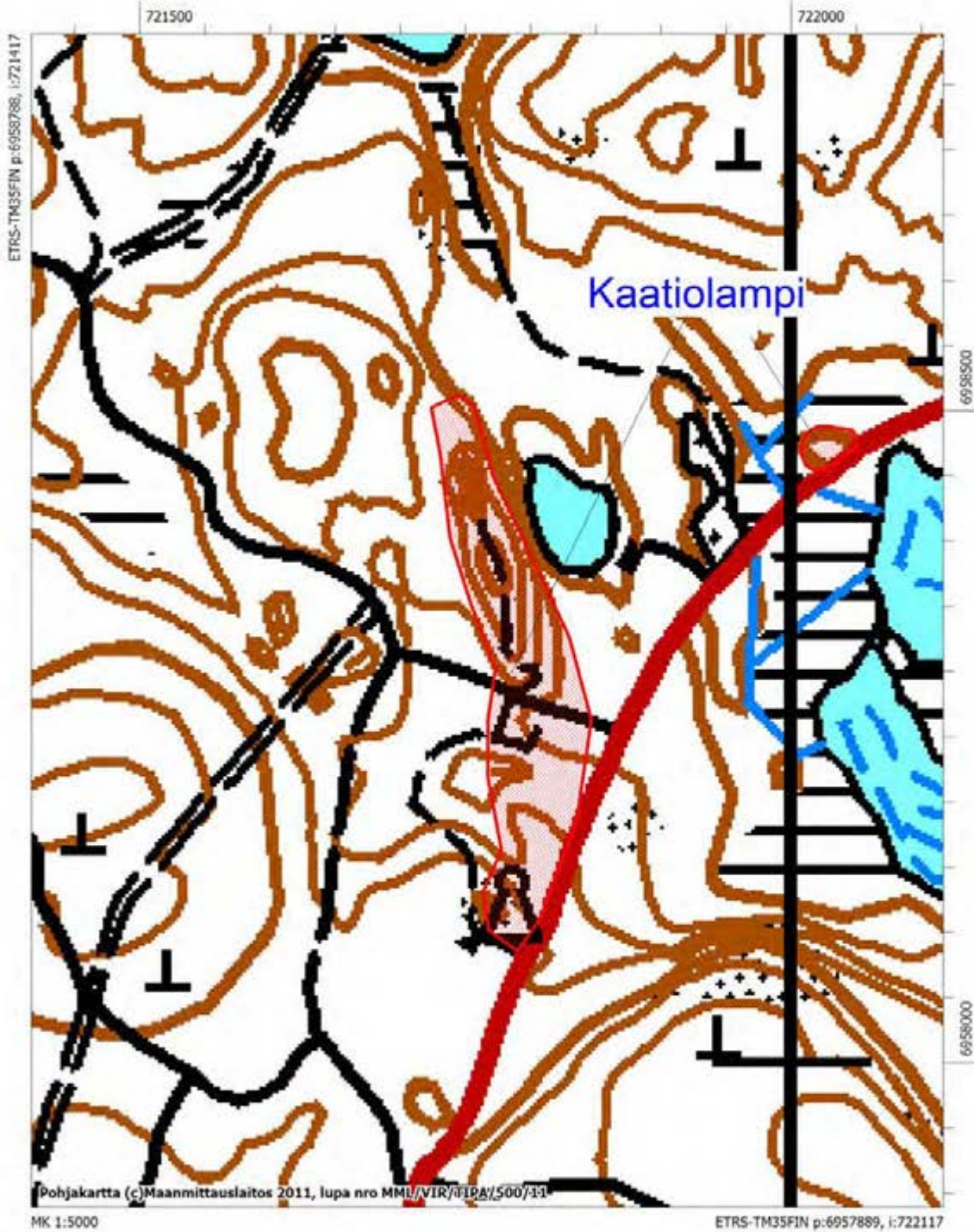
1000017993



ILOMANTSI, KARTTA 3

Kaatiolampi

1000017994



ILOMANTSI , KARTTA 4

Sonkaja

1000017995





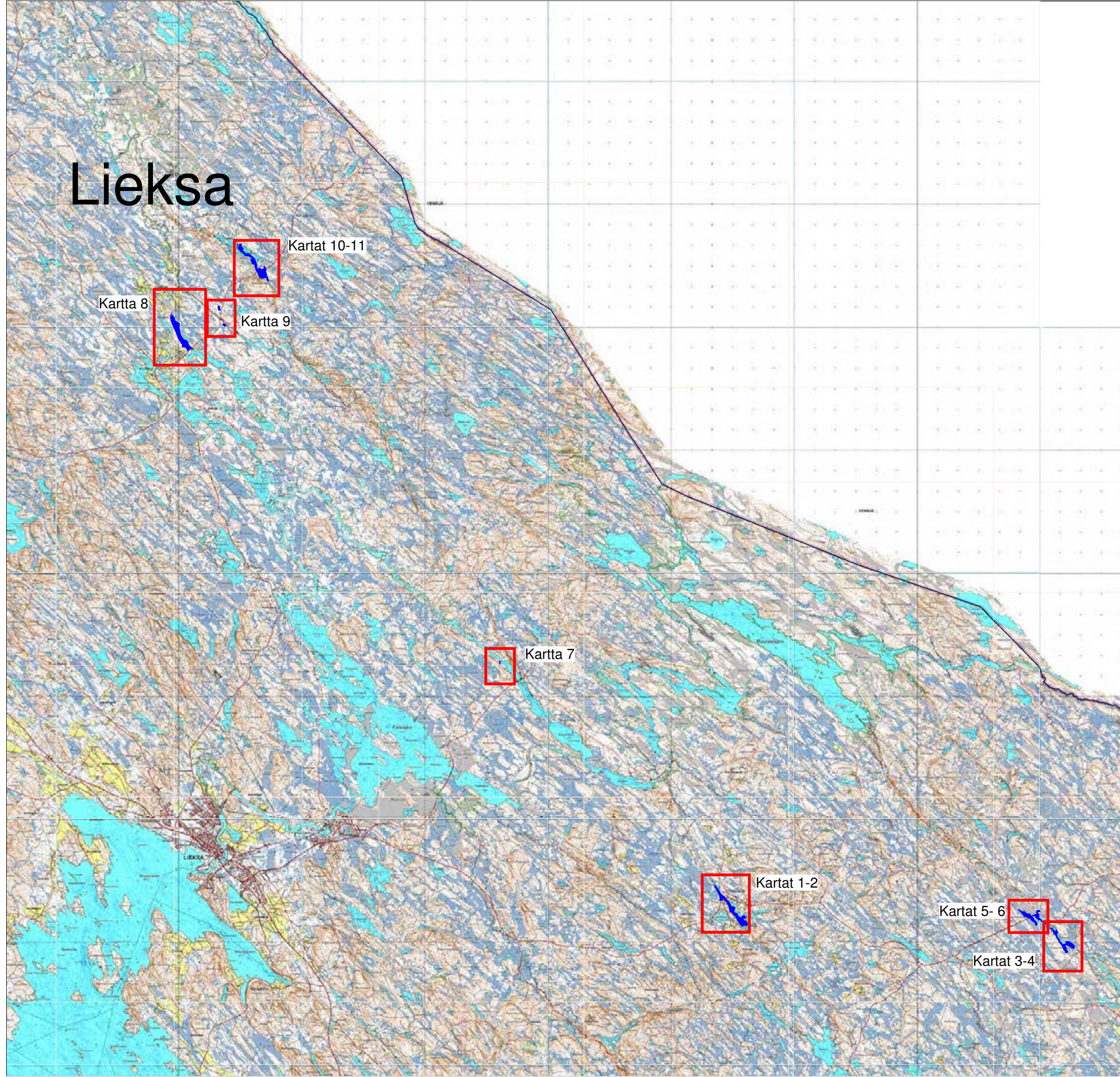
ILOMANTSI , KARTTA 5

Peikalonieniemi

1000018013



# Lieksa



Kartta 8



Kartta 9



Kartat 10-11



Kartta 7



Kartat 1-2



Kartat 5-6

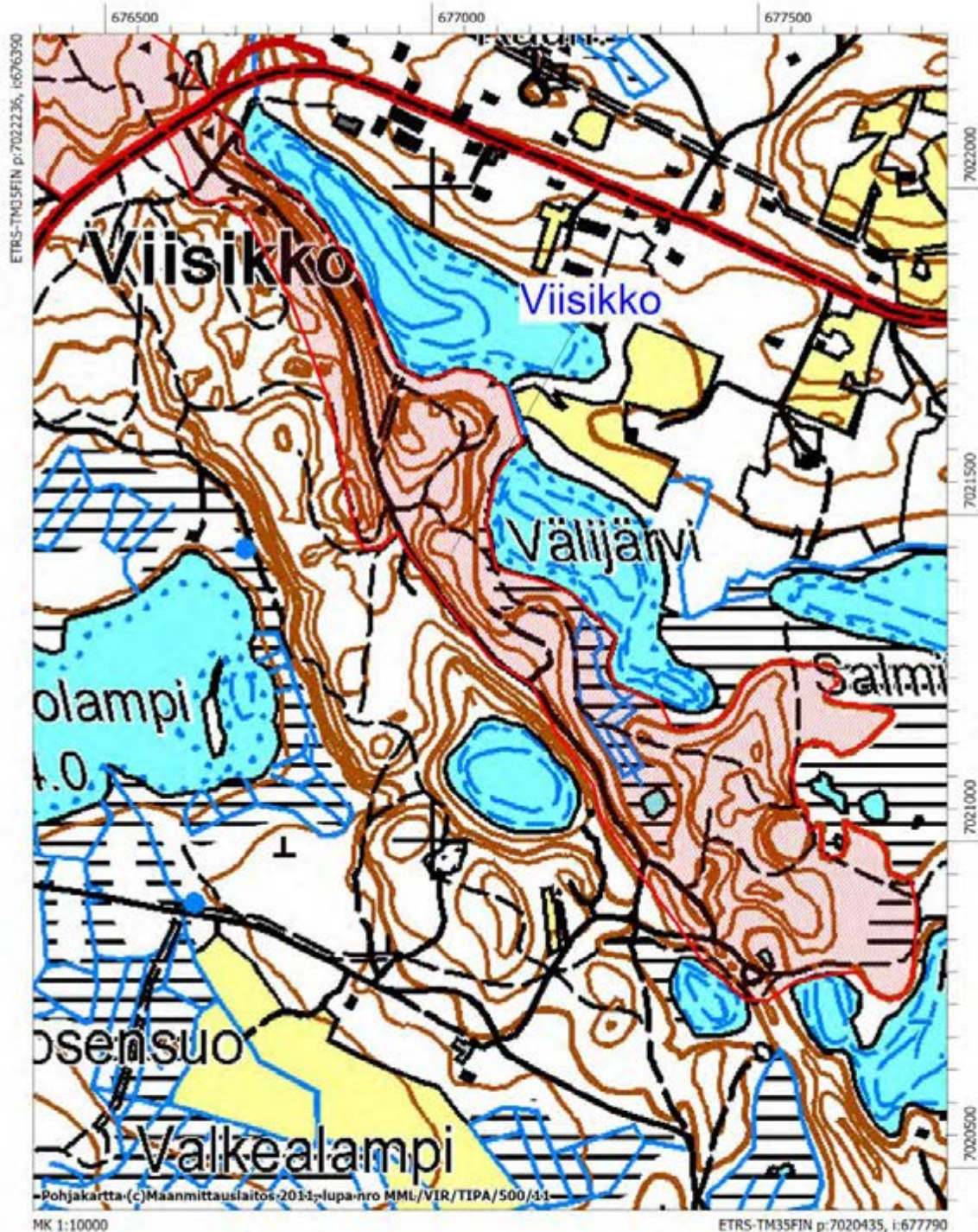


Kartat 3-4

LIEKSA, KARTTA 1

Viisikko

1000019839



MK 1:10000

ETRS-TM35FIN p:7020435, i:677790

LIEKSA, KARTTA 2

Hatunkylä

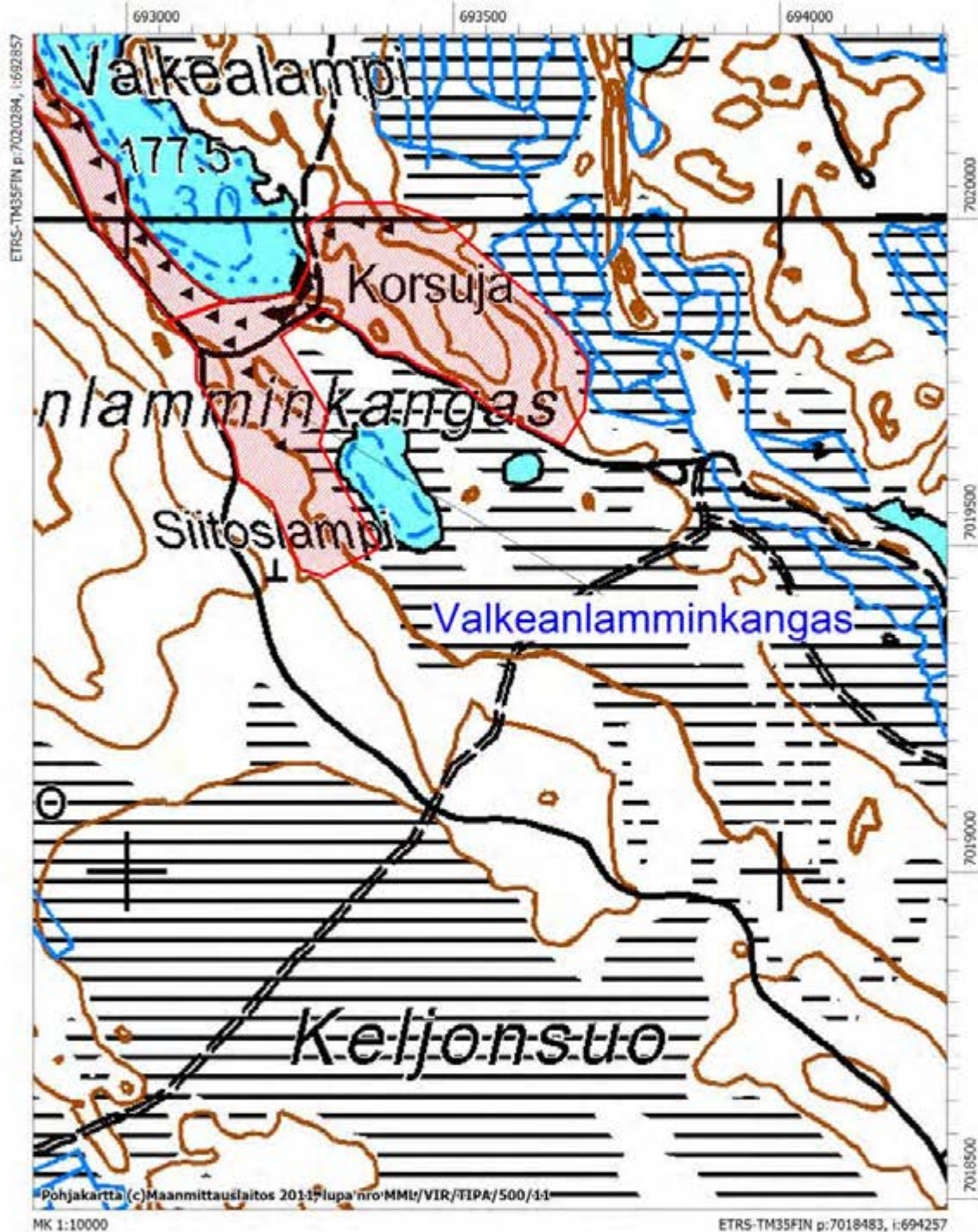
1000019840



LIEKSA, KARTTA 3

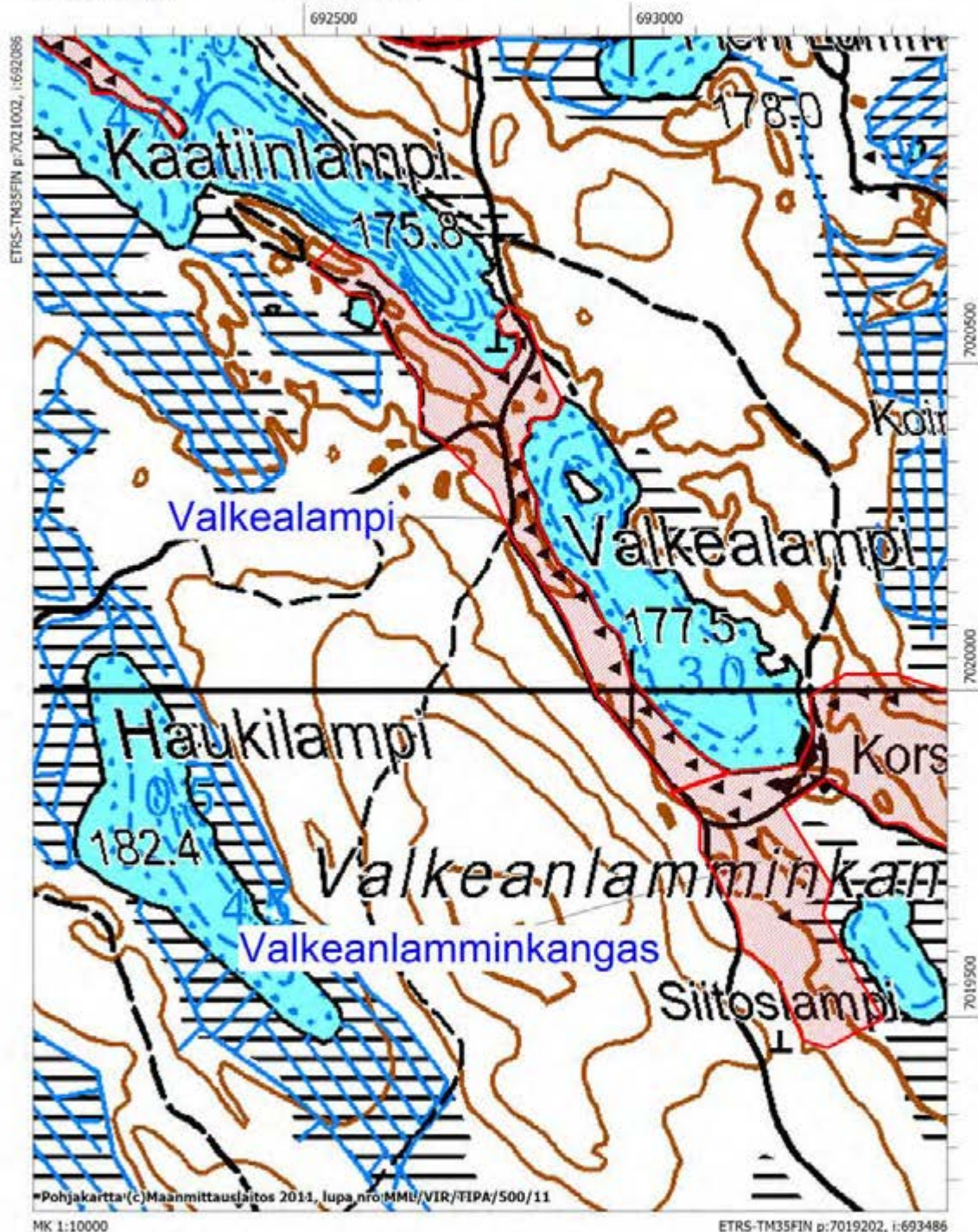
Valkealamminkangas

1000019842



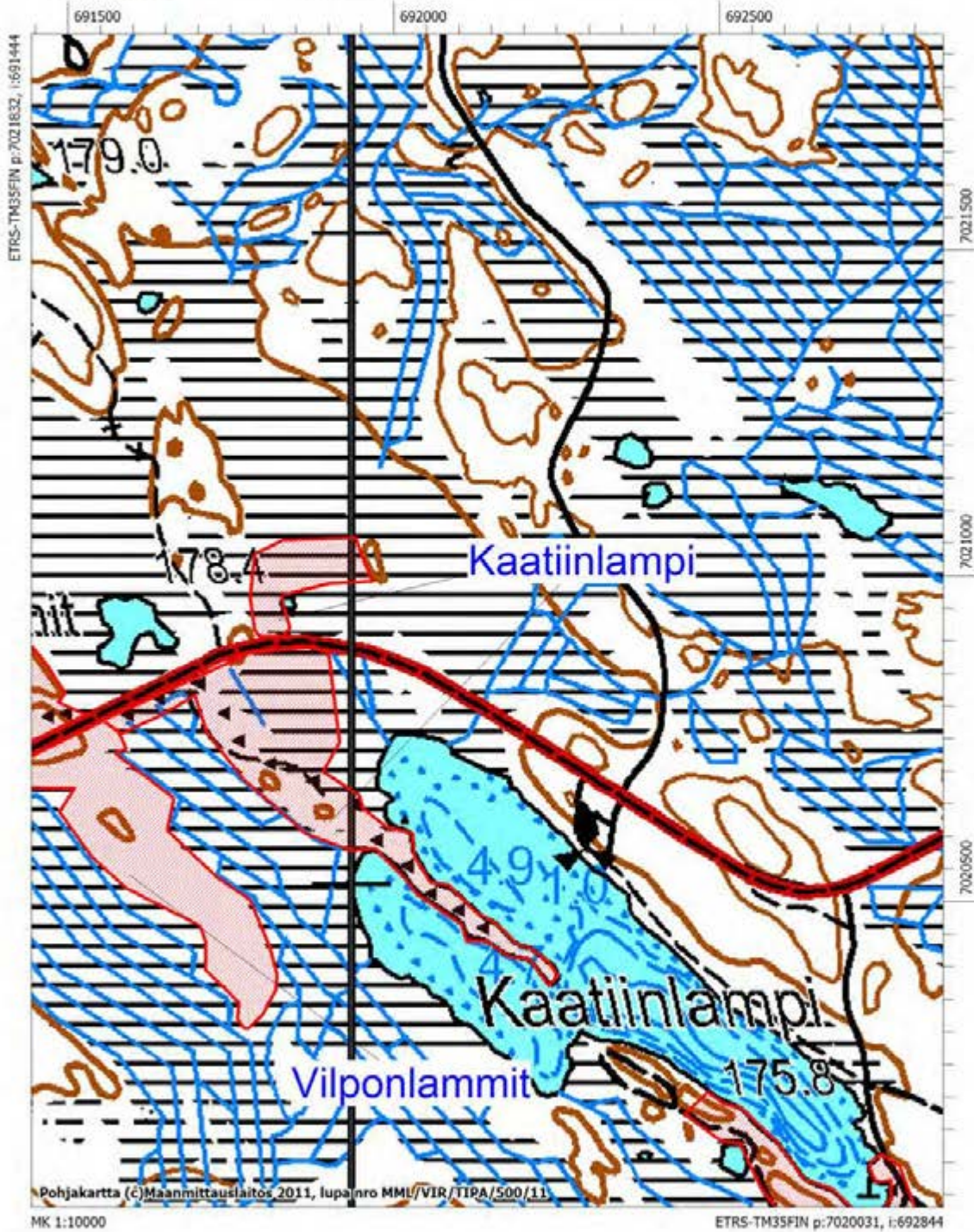
LIEKSA, KARTTA 4

Valkealampi 1000019843



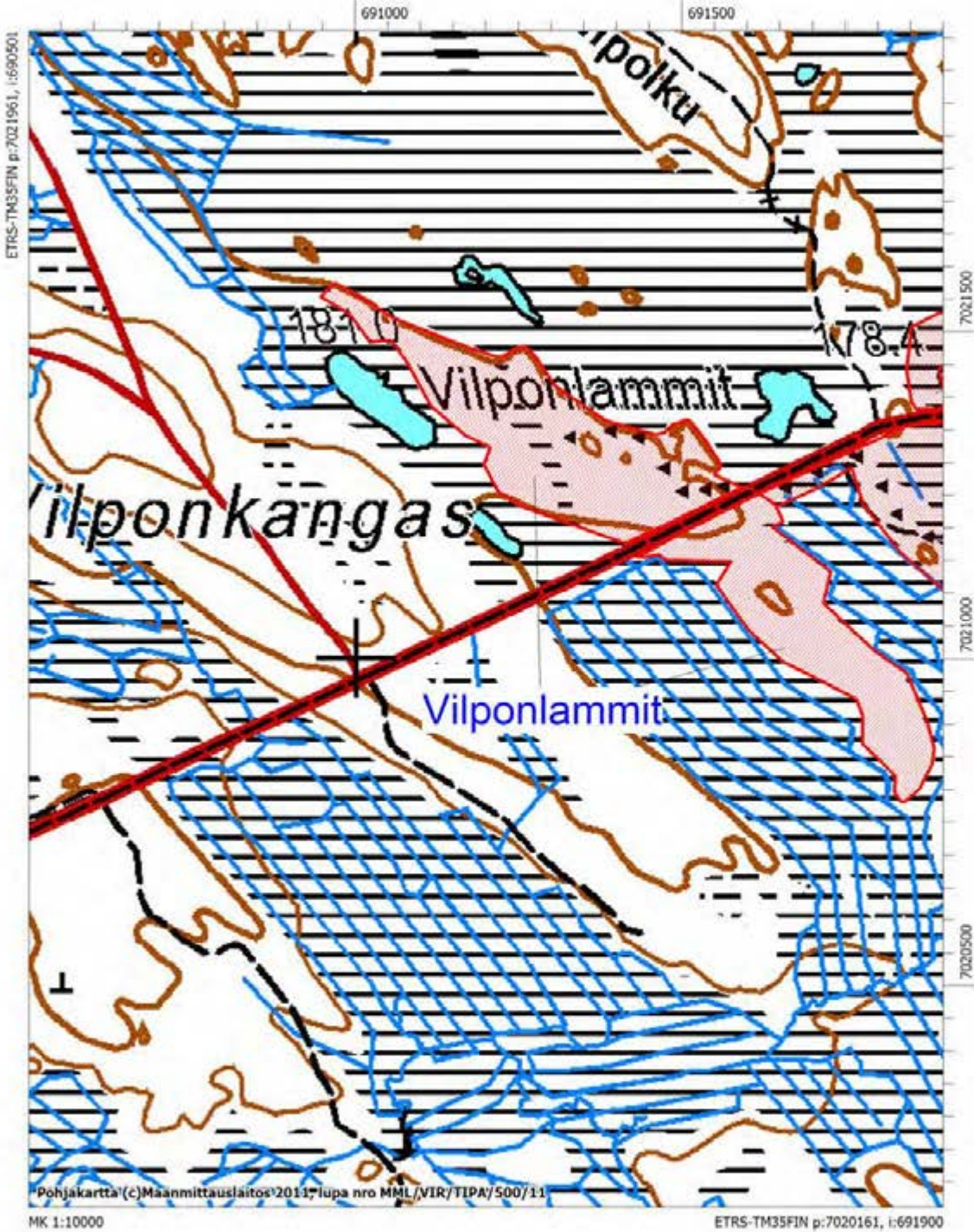
LIEKSA, KARTTA 5

Kaatiinlampi 1000019844



LIEKSA, KARTTA 6

Vilponlammit 1000019845

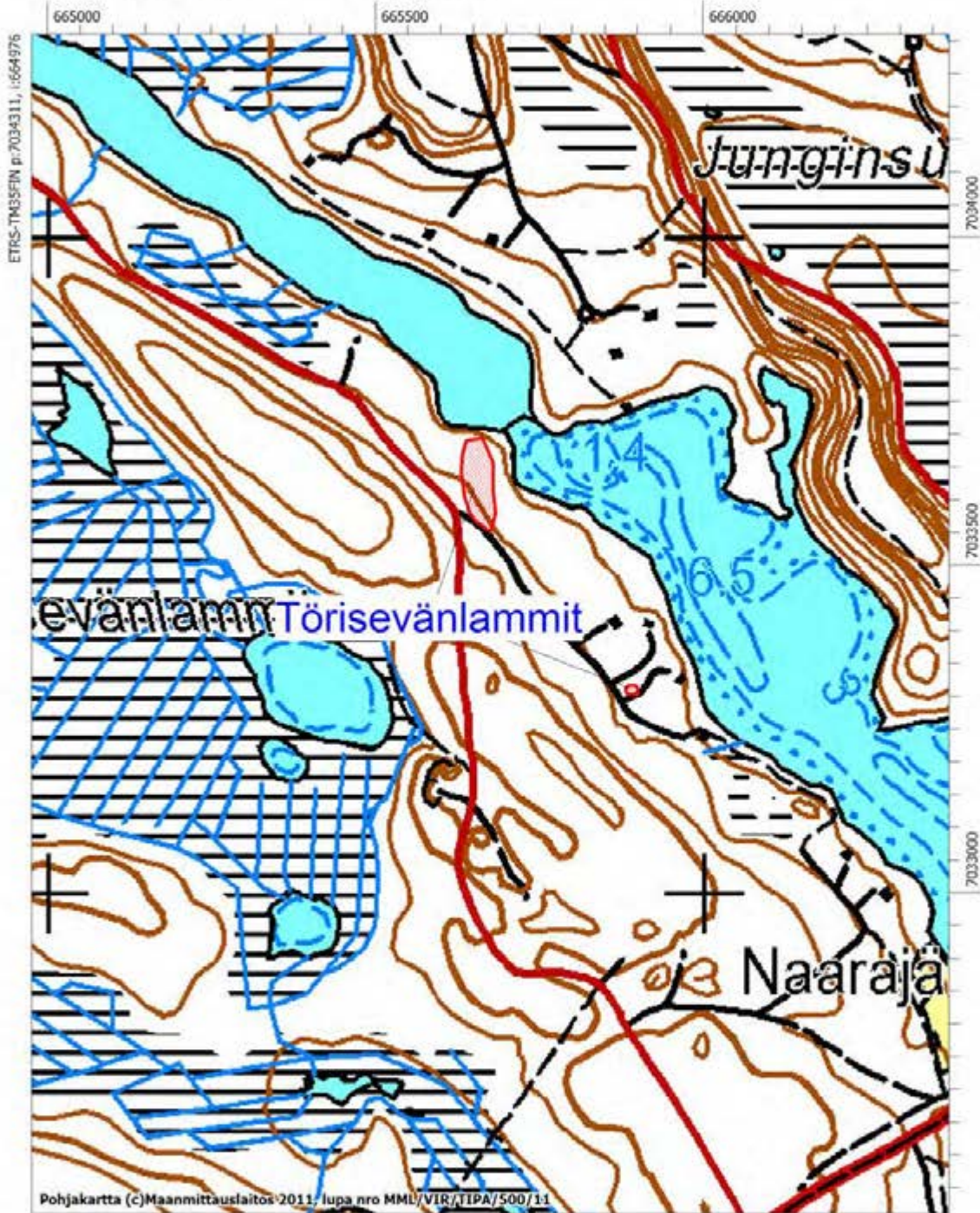




LIEKSA, KARTTA 7

Törisevänlammit

1000019846

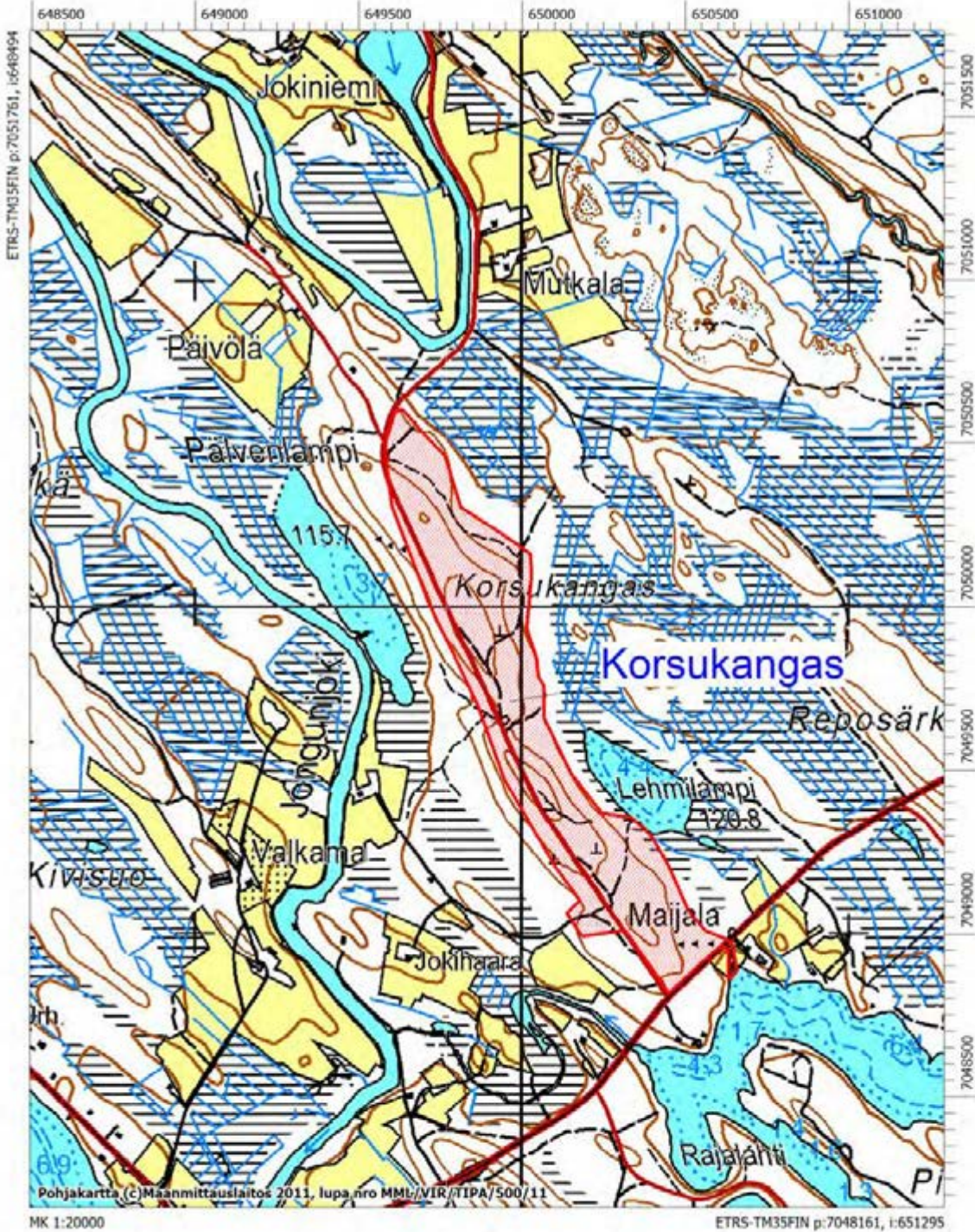


MK 1:10000

ETRS-TM35FIN p:7032510, i:666376

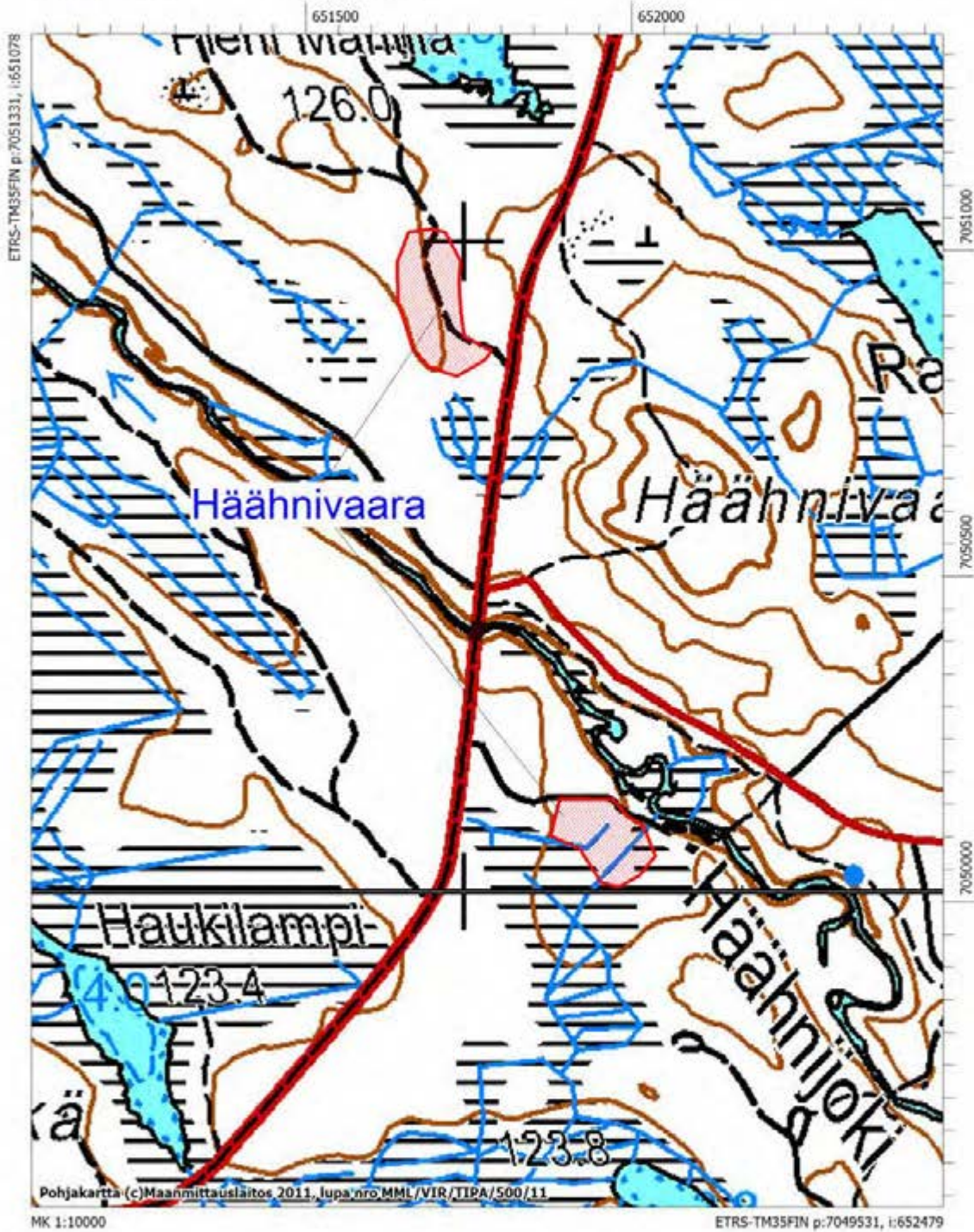
# LIEKSA, KARTTA 8

Korsukangas 1000019847



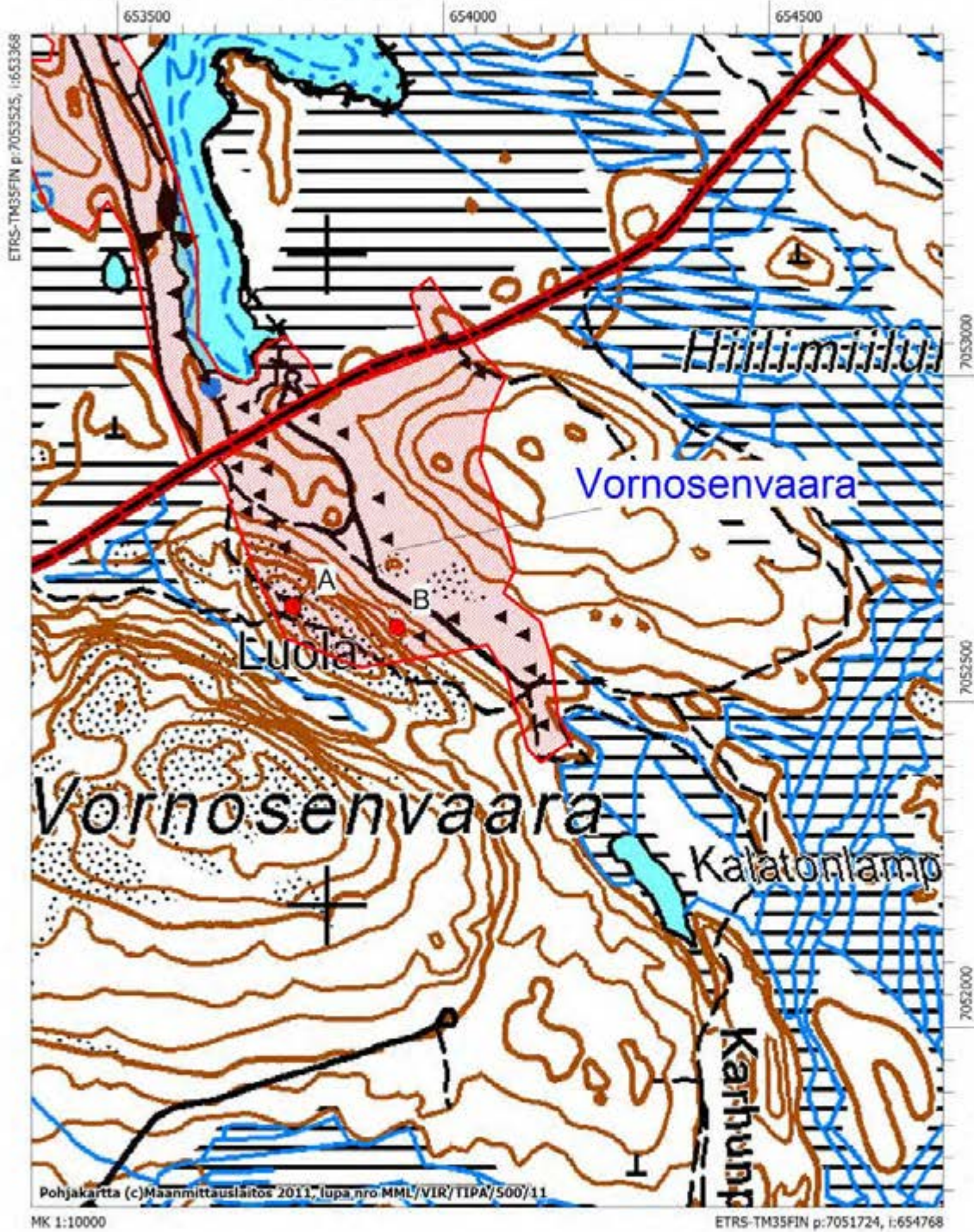
LIEKSA, KARTTA 9

Häähnivaara 1000019849



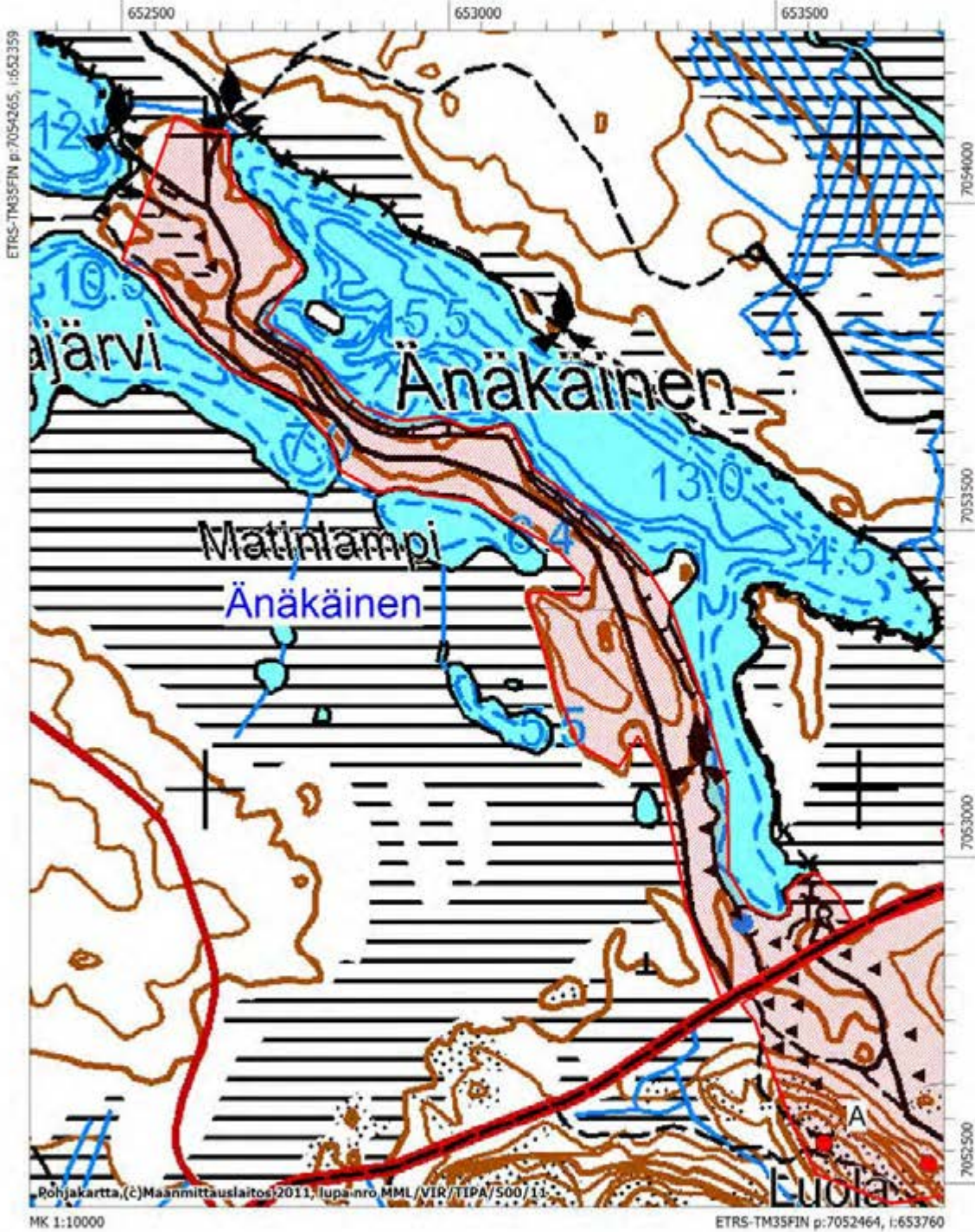
LIEKSA, KARTTA 10

Vornosenvaara 1000019850



LIEKSA, KARTTA 11

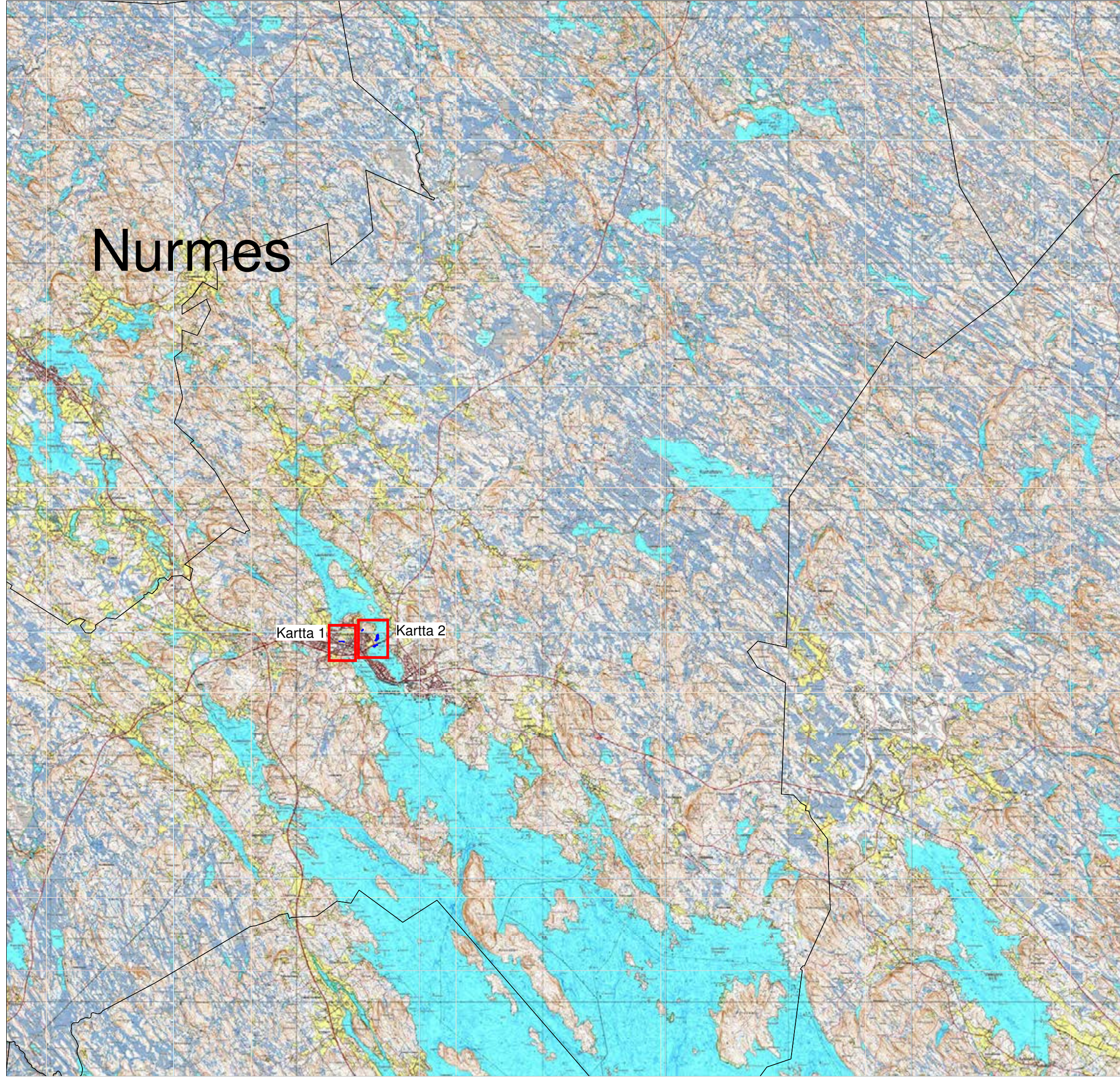
Änäkäinen 1000019851



# Nurmes

Kartta 1

Kartta 2



NURMES, KARTTA 1

Porokylä

1000019853

603500

604000

604500

ETRS-TM35FIN p:7050431, i:603482



7050000

7049500

7049000

Pohjakartta (c)Maanmittauslaitos/2011, lupa nro MML/VIR/TIPA/500/11

MK 1:10000

ETRS-TM35FIN p:7048631, i:604882

NURMES, KARTTA 2

Pohjoispää 1000019855

